



# Basic Climatological Station Metadata

Current status

Metadata compiled: 28 JUL 2025

Station: KYANCUTTA

Bureau of Meteorology station number: 018044

Bureau of Meteorology district name: Western Agricultural

State: SA

World Meteorological Organization number: 94657

Identification: NO ID

Network Classification: CLIMAT Stations

Station purpose: Synoptic

Automatic Weather Station:



Current Station Location				
Latitude	Decimal	-33.1337	Hour Min Sec	33°8'1"S
Longitude	Decimal	135.5521	Hour Min Sec	135°33'8"E
Station Height	59 m	Barometer Height	65 m	
Method of station geographic positioning			GPS	

Year opened: 1930

Status: Open

## Station summary

No summary for this site has been written as yet.

Historical metadata for this site has not been quality controlled for accuracy and completeness. Data other than current station information, particularly earlier than 1998, should be considered accordingly. Information may not be complete, as backfilling of historical data is incomplete.

Prepared by the Bureau of Meteorology.

Contact us by phone on (03) 9669 4082, by fax on (03) 9669 4515, or by email on [climatedata@bom.gov.au](mailto:climatedata@bom.gov.au)

Station metadata is compiled for a range of internal purposes and varies in quality and completeness. The Bureau cannot provide any warranty nor accept any liability for this information. © Copyright Commonwealth of Australia 2025, Bureau of Meteorology.



Basic Climatological Station Metadata  
Current status

Station: KYANCUTTA		Location: KYANCUTTA		State: SA	
Bureau No.: 018044	WMO No.: 94657	Aviation ID: NO ID	Opened: 18 Jun 1930	Current Status: Still open	
Latitude: -33.1337	Longitude: 135.5521	Elevation: 59 m	Barometer Elev: 65 m	Metadata compiled: 28 JUL 2025	

Observation summary

The table below indicates the approximate completeness of the record for individual element types within the Australian Data Archive for Meteorology. For elements not listed see the note below.



DAILY DATA HOLDINGS

OBSERVATION TYPE	FIRST MONTH	LAST MONTH	COMPLETENESS (% estimate)	SINGLE DAYS MISSED	FULL MONTHS MISSED
EVAPORATION	NOV 1930	APR 1952	98.7	71	1
GROUND MINIMUM TEMPERATURE	JUL 1930	JUN 2025	96.5	937	9
MAXIMUM AIR TEMPERATURE	FEB 1930	JUN 2025	98.9	295	2
SUNSHINE HOURS	JAN 1957	NOV 1976	94.8	223	5
WIND RUN ABOVE 10 FEET	JAN 1957	JUL 1987	98.8	64	2
WIND RUN BELOW 10 FEET	SEP 1945	DEC 1948	99.1	10	0
RAINFALL	JAN 1930	JUL 2025	100	N/A	N/A

Historical metadata for this site has not been quality controlled for accuracy and completeness. Data other than current station information, particularly earlier than 1998, should be considered accordingly. Information may not be complete, as backfilling of historical data is incomplete.



Basic Climatological Station Metadata  
Current status

Station: KYANCUTTA		Location: KYANCUTTA			State: SA	
Bureau No.: 018044	WMO No.: 94657	Aviation ID: NO ID	Opened: 18 Jun 1930	Current Status: Still open		
Latitude: -33.1337	Longitude: 135.5521	Elevation: 59 m	Barometer Elev: 65 m	Metadata compiled: 28 JUL 2025		

HOURLY DATA HOLDINGS - from 1 to 24 observations per day

OBSERVATION TYPE	FIRST MONTH	LAST MONTH	COMPLETENESS (% estimate)	FREQUENCY average daily	SINGLE DAYS MISSED	FULL MONTHS MISSED
AIR TEMPERATURE	FEB 1930	JUN 2025	98.3	3.0	139	2
1 8 5 0	1 9 0 0	1 9 0 0	1 9 5 0	1 9 5 0	2 0 0 0	2 0 0 0
DEW POINT	FEB 1930	JUN 2025	97.3	3.0	160	12
1 8 5 0	1 9 0 0	1 9 0 0	1 9 5 0	1 9 5 0	2 0 0 0	2 0 0 0
MEAN SEA LEVEL PRESSURE	FEB 1930	JUN 2025	98.1	3.0	150	4
1 8 5 0	1 9 0 0	1 9 0 0	1 9 5 0	1 9 5 0	2 0 0 0	2 0 0 0
TOTAL CLOUD AMOUNT	FEB 1930	JUN 2025	98.2	3.0	134	2
1 8 5 0	1 9 0 0	1 9 0 0	1 9 5 0	1 9 5 0	2 0 0 0	2 0 0 0
WIND SPEED	FEB 1930	JUN 2025	96.8	3.1	136	17
1 8 5 0	1 9 0 0	1 9 0 0	1 9 5 0	1 9 5 0	2 0 0 0	2 0 0 0

Historical metadata for this site has not been quality controlled for accuracy and completeness. Data other than current station information, particularly earlier than 1998, should be considered accordingly. Information may not be complete, as backfilling of historical data is incomplete.



Basic Climatological Station Metadata  
Current status

<b>Station:</b>	KYANCUTTA		<b>Location:</b>	KYANCUTTA		<b>State:</b>	SA
<b>Bureau No.:</b>	018044	<b>WMO No.:</b>	94657	<b>Aviation ID:</b>	NO ID	<b>Opened:</b>	18 Jun 1930
<b>Latitude:</b>	-33.1337	<b>Longitude:</b>	135.5521	<b>Elevation:</b>	59 m	<b>Barometer Elev:</b>	65 m
<b>Current Status:</b>							Still open
<b>Metadata compiled:</b>							28 JUL 2025

THERE ARE NO RAINFALL INTENSITY DATA HOLDINGS

THERE ARE NO ONE-MINUTE DATA HOLDINGS

THERE ARE NO HALF-HOURLY DATA HOLDINGS

THERE ARE NO UPPER-AIR EDT DATA HOLDINGS

Holdings calculated up to 01 Jul 2025

The % complete figure is the completeness of observations averaged over all months of record, for the given station and observation type, taking gaps into account. For hourly holdings, the completeness is relative to the maximum number of daily observations for the site each month, and is therefore an estimate. For daily holdings, the completeness figure shown is exact.

The single days missed figure is the total number of days for which no observation was received, not including full missed months. The full months missed figure is the total of full month gaps over the period of record. Where an element is not included assumptions can generally be made about availability, and the list to use has been suggested below.

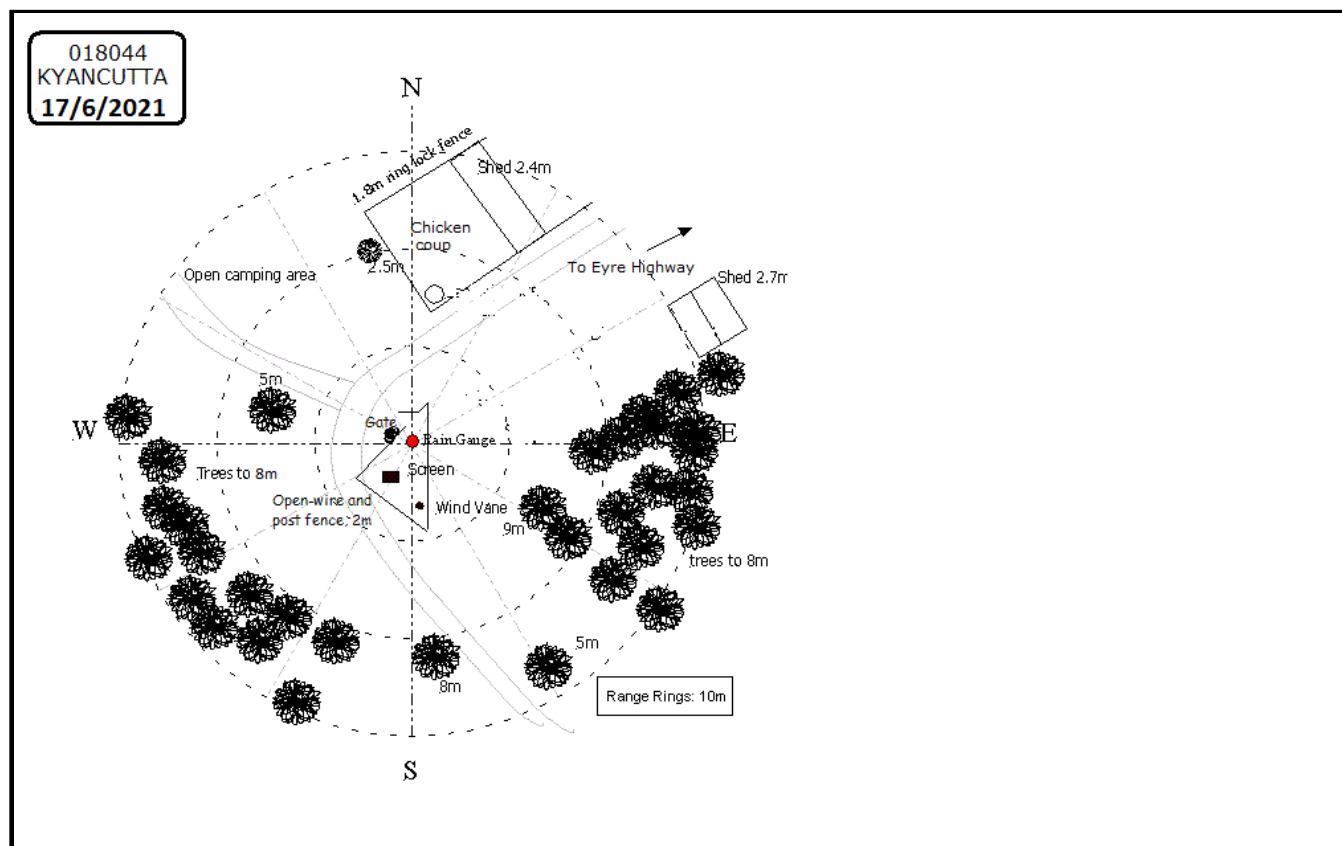
<b>Unlisted element</b>	<b>Listed element to use</b>
Minimum air temperature	Maximum air temperature
Wet bulb temperature	Dew point
Soil temperature at 20, 50 & 100cm	10cm soil temperature
Relative humidity	Dew point
Minimum temp. of water in evaporimeter	Evaporimeter - max water temp
Visual observations eg. weather, visibility	Total cloud amount
Sea related observations	Sea state

Historical metadata for this site has not been quality controlled for accuracy and completeness. Data other than current station information, particularly earlier than 1998, should be considered accordingly. Information may not be complete, as backfilling of historical data is incomplete.

## All History

<b>Station:</b>	KYANCUTTA			<b>Location:</b>	KYANCUTTA			<b>State:</b>	SA
<b>Bureau No.:</b>	018044	<b>WMO No.:</b>	94657	<b>Aviation ID:</b>	NO ID	<b>Opened:</b>	18 Jun 1930	<b>Current Status:</b>	Still open
<b>Latitude:</b>	-33.1337	<b>Longitude:</b>	135.5521	<b>Elevation:</b>	59 m	<b>Barometer Elev:</b>	65 m	<b>Metadata compiled:</b>	28 JUL 2025

## 17/06/2021(most recent)



Historical metadata for this site has not been quality controlled for accuracy and completeness. Data other than current station information, particularly earlier than 1998, should be considered accordingly. Information may not be complete, as backfilling of historical data is incomplete.

---

Prepared by the Bureau of Meteorology.

Contact us by phone on (03) 9669 4082, by fax on (03) 9669 4515, or by email on [climatedata@bom.gov.au](mailto:climatedata@bom.gov.au)

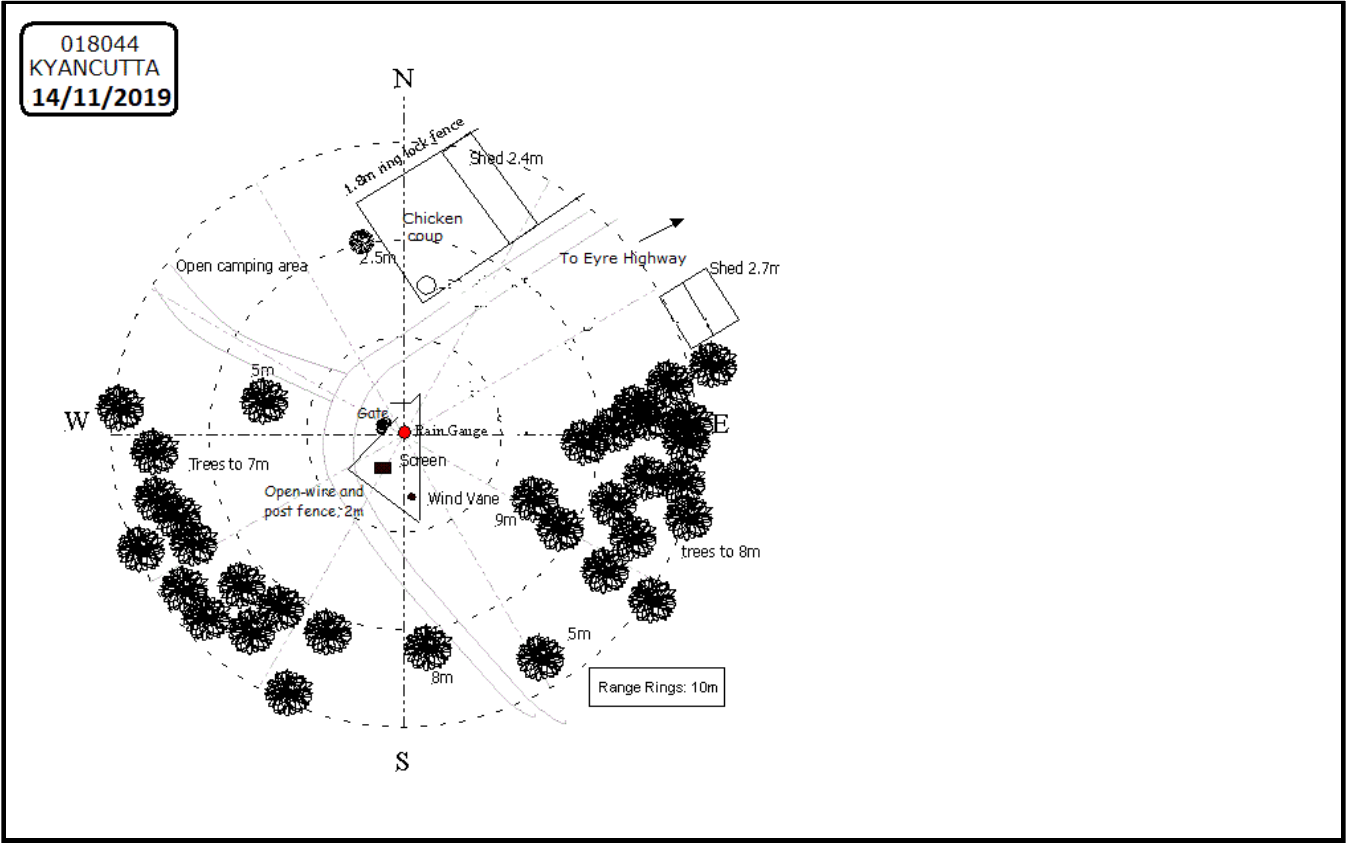
Station metadata is compiled for a range of internal purposes and varies in quality and completeness. The Bureau cannot provide any warranty nor accept any liability for this information. © Copyright Commonwealth of Australia 2025, Bureau of Meteorology. Page 10 of 10



Extended Climatological Station Metadata  
All History

Station:	KYANCUTTA		Location:	KYANCUTTA		State:	SA
Bureau No.:	018044	WMO No.:	94657	Aviation ID:	NO ID	Opened:	18 Jun 1930
Latitude:	-33.1337	Longitude:	135.5521	Elevation:	59 m	Barometer Elev:	65 m
						Current Status:	Still open
						Metadata compiled:	28 JUL 2025

Instrument Location and Surrounding Features  
14/11/2019



Historical metadata for this site has not been quality controlled for accuracy and completeness. Data other than current station information, particularly earlier than 1998, should be considered accordingly. Information may not be complete, as backfilling of historical data is incomplete.

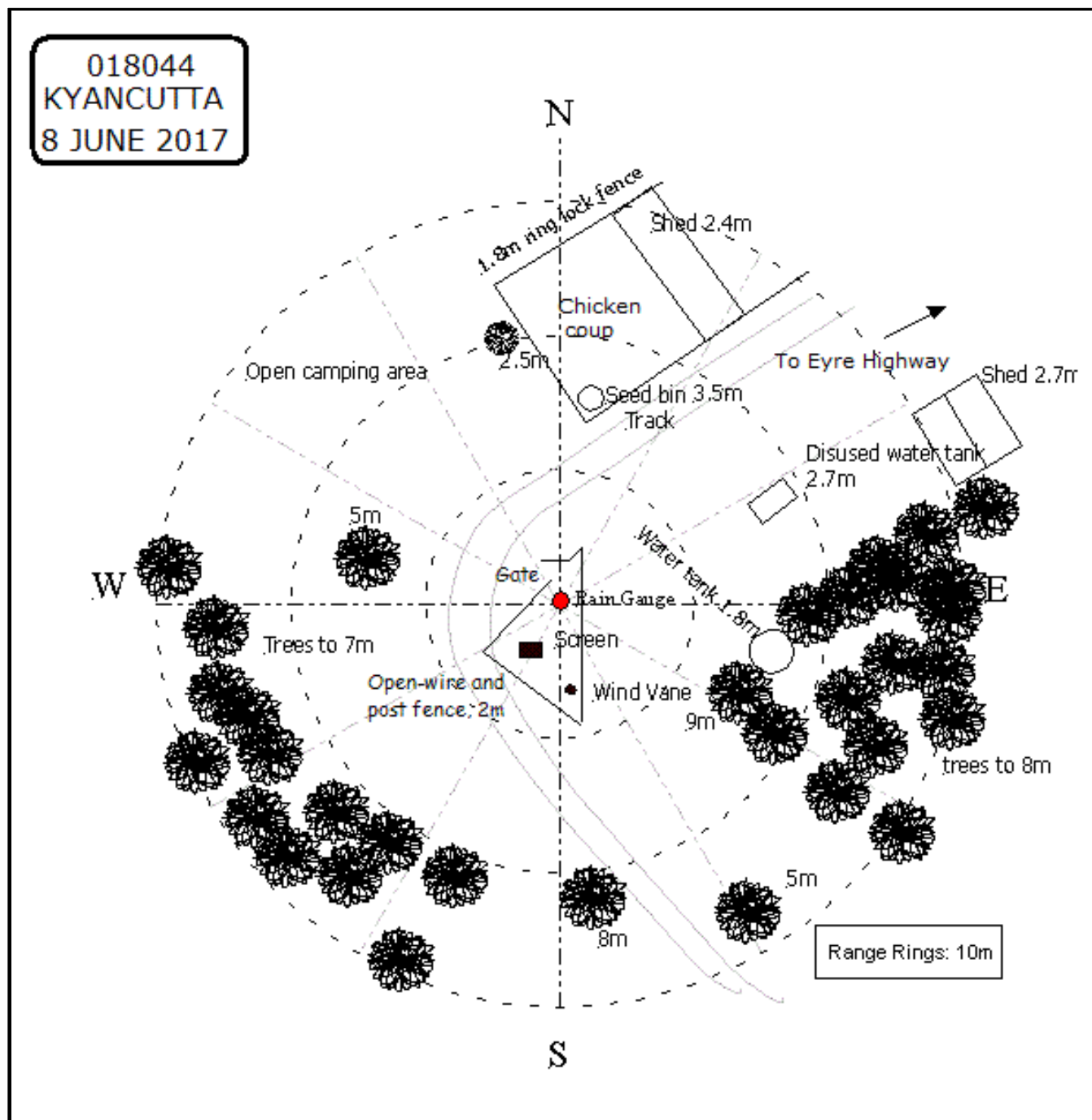
## Extended Climatological Station Metadata

All History

<b>Station:</b>	KYANCUTTA			<b>Location:</b>	KYANCUTTA			<b>State:</b>	SA
<b>Bureau No.:</b>	018044	<b>WMO No.:</b>	94657	<b>Aviation ID:</b>	NO ID	<b>Opened:</b>	18 Jun 1930	<b>Current Status:</b>	Still open
<b>Latitude:</b>	-33.1337	<b>Longitude:</b>	135.5521	<b>Elevation:</b>	59 m	<b>Barometer Elev:</b>	65 m	<b>Metadata compiled:</b>	28 JUL 2025

### Instrument Location and Surrounding Features

06/06/2017



Historical metadata for this site has not been quality controlled for accuracy and completeness. Data other than current station information, particularly earlier than 1998, should be considered accordingly. Information may not be complete, as backfilling of historical data is incomplete.

Prepared by the Bureau of Meteorology.

Contact us by phone on (03) 9669 4082, by fax on (03) 9669 4515, or by email on [climatedata@bom.gov.au](mailto:climatedata@bom.gov.au)

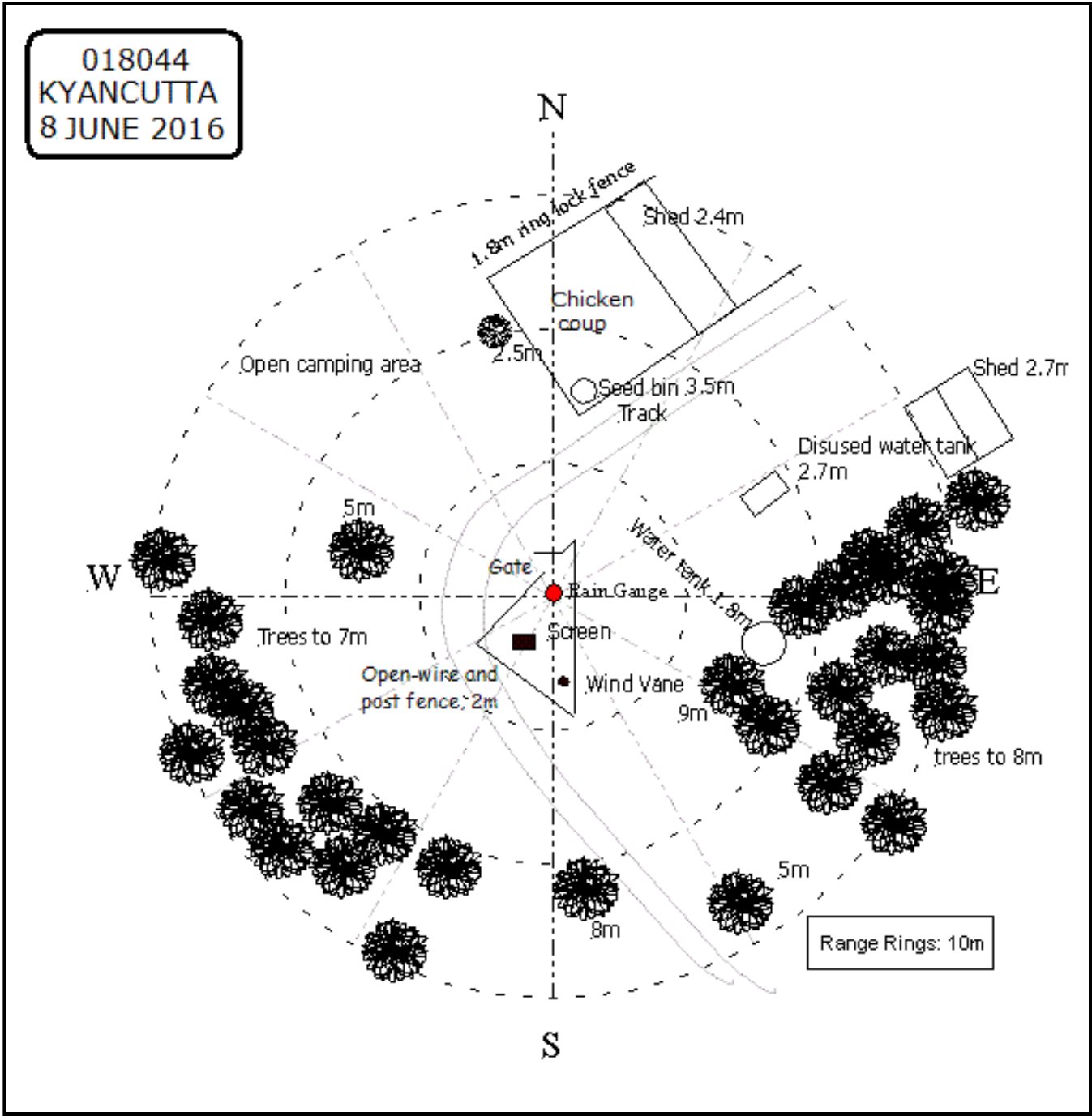
Station metadata is compiled for a range of internal purposes and varies in quality and completeness. The Bureau cannot provide any warranty nor accept any liability for this information. © Copyright Commonwealth of Australia 2025, Bureau of Meteorology.



Extended Climatological Station Metadata  
All History

Station:	KYANCUTTA		Location:	KYANCUTTA		State:	SA
Bureau No.:	018044	WMO No.:	94657	Aviation ID:	NO ID	Opened:	18 Jun 1930
Latitude:	-33.1337	Longitude:	135.5521	Elevation:	59 m	Barometer Elev:	65 m
						Current Status:	Still open
						Metadata compiled:	28 JUL 2025

Instrument Location and Surrounding Features  
08/06/2016



Historical metadata for this site has not been quality controlled for accuracy and completeness. Data other than current station information, particularly earlier than 1998, should be considered accordingly. Information may not be complete, as backfilling of historical data is incomplete.

Prepared by the Bureau of Meteorology.

Contact us by phone on (03) 9669 4082, by fax on (03) 9669 4515, or by email on [climatedata@bom.gov.au](mailto:climatedata@bom.gov.au)

Station metadata is compiled for a range of internal purposes and varies in quality and completeness. The Bureau cannot provide any warranty nor accept any liability for this information. © Copyright Commonwealth of Australia 2025, Bureau of Meteorology.



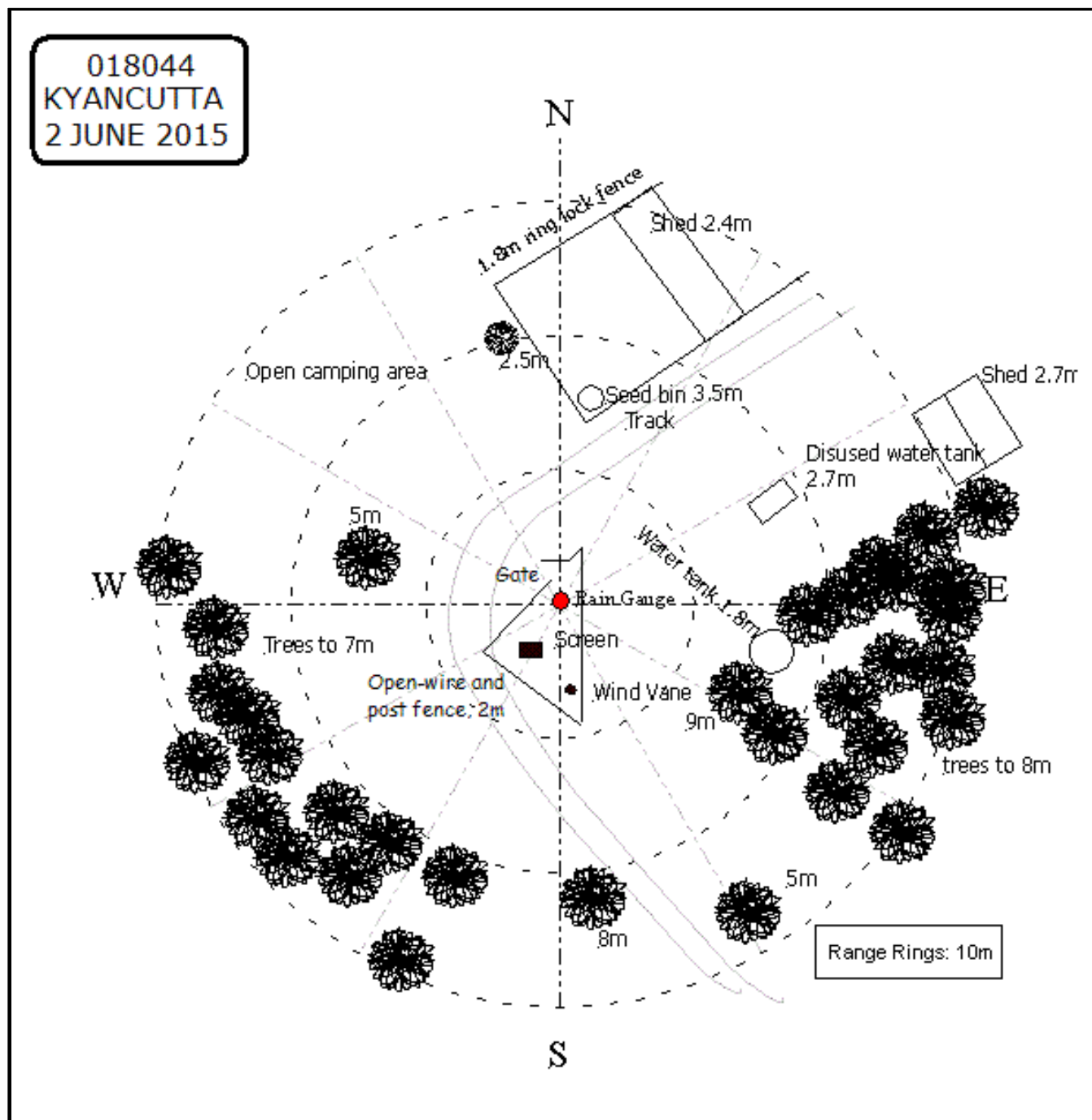
## Extended Climatological Station Metadata

All History

<b>Station:</b>	KYANCUTTA		<b>Location:</b>	KYANCUTTA		<b>State:</b>	SA
<b>Bureau No.:</b>	018044	<b>WMO No.:</b>	94657	<b>Aviation ID:</b>	NO ID	<b>Opened:</b>	18 Jun 1930
<b>Latitude:</b>	-33.1337	<b>Longitude:</b>	135.5521	<b>Elevation:</b>	59 m	<b>Barometer Elev:</b>	65 m
						<b>Current Status:</b>	Still open
						<b>Metadata compiled:</b>	28 JUL 2025

### Instrument Location and Surrounding Features

02/06/2015



Historical metadata for this site has not been quality controlled for accuracy and completeness. Data other than current station information, particularly earlier than 1998, should be considered accordingly. Information may not be complete, as backfilling of historical data is incomplete.

Prepared by the Bureau of Meteorology.

Contact us by phone on (03) 9669 4082, by fax on (03) 9669 4515, or by email on [climatedata@bom.gov.au](mailto:climatedata@bom.gov.au)

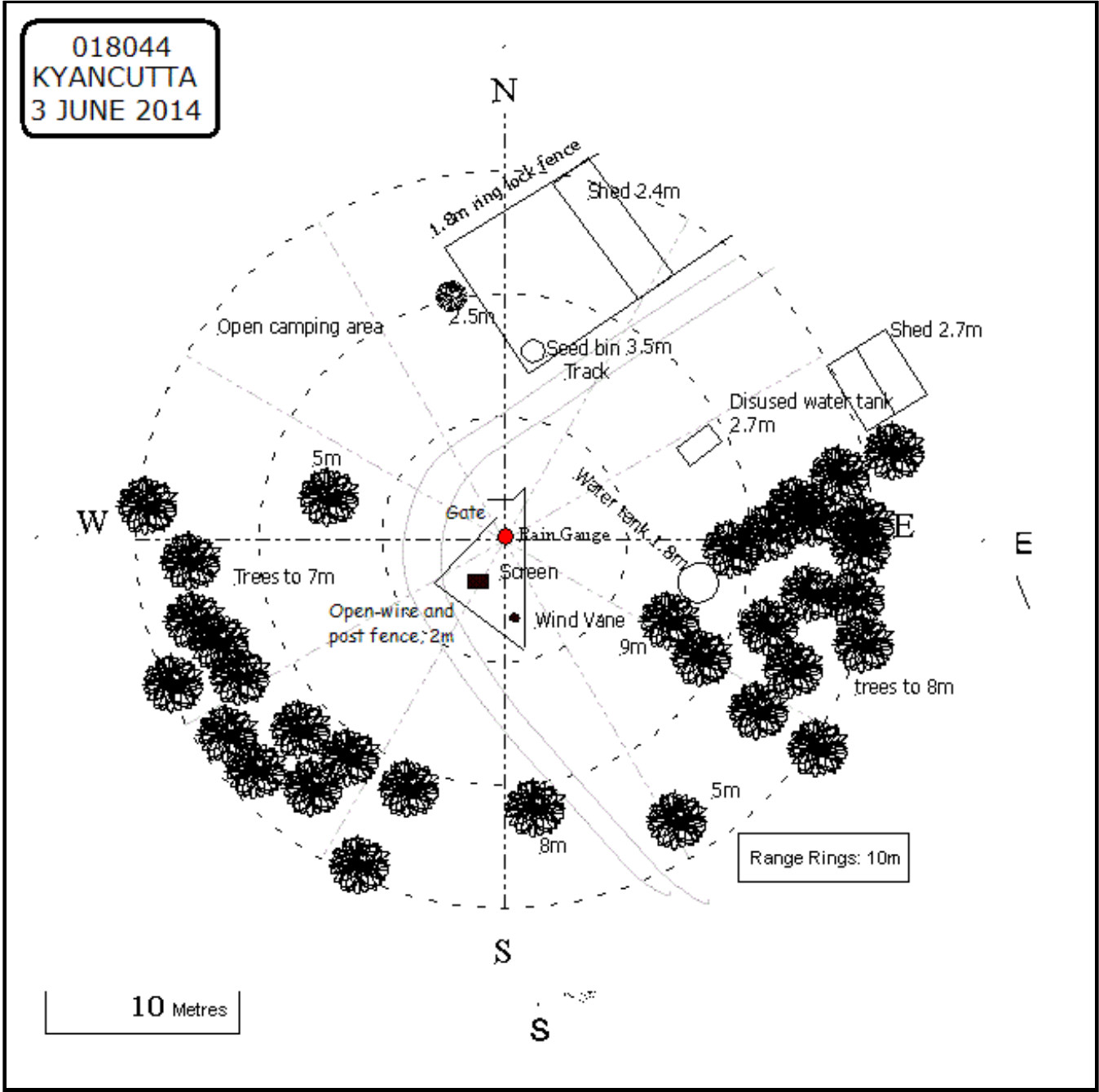
Station metadata is compiled for a range of internal purposes and varies in quality and completeness. The Bureau cannot provide any warranty nor accept any liability for this information. © Copyright Commonwealth of Australia 2025, Bureau of Meteorology.



Extended Climatological Station Metadata  
All History

Station:	KYANCUTTA		Location:	KYANCUTTA		State:	SA
Bureau No.:	018044	WMO No.:	94657	Aviation ID:	NO ID	Opened:	18 Jun 1930
Latitude:	-33.1337	Longitude:	135.5521	Elevation:	59 m	Barometer Elev:	65 m
						Current Status:	Still open
						Metadata compiled:	28 JUL 2025

Instrument Location and Surrounding Features  
03/06/2014



Historical metadata for this site has not been quality controlled for accuracy and completeness. Data other than current station information, particularly earlier than 1998, should be considered accordingly. Information may not be complete, as backfilling of historical data is incomplete.

Prepared by the Bureau of Meteorology.

Contact us by phone on (03) 9669 4082, by fax on (03) 9669 4515, or by email on [climatedata@bom.gov.au](mailto:climatedata@bom.gov.au)

Station metadata is compiled for a range of internal purposes and varies in quality and completeness. The Bureau cannot provide any warranty nor accept any liability for this information. © Copyright Commonwealth of Australia 2025, Bureau of Meteorology.

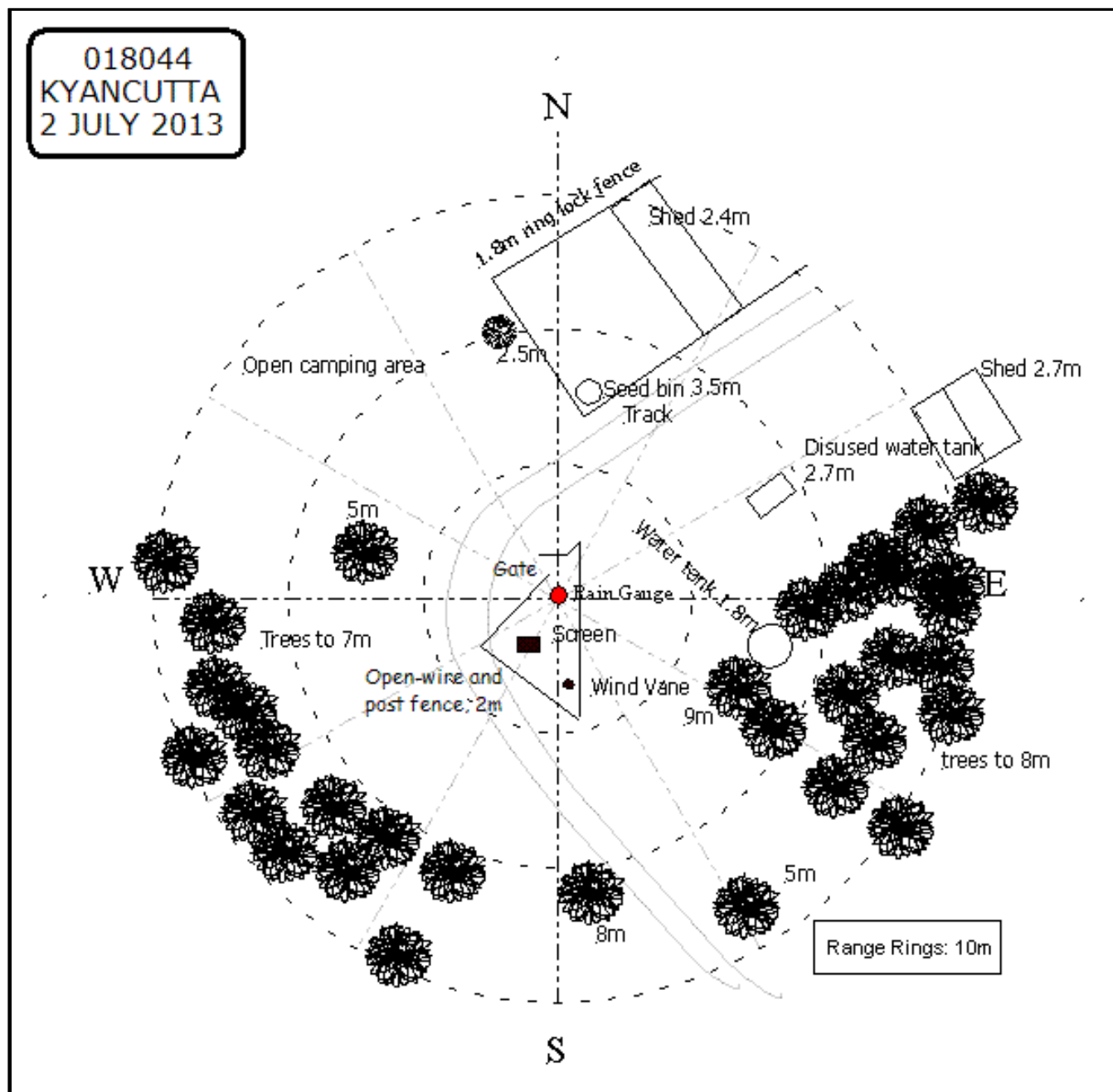
## Extended Climatological Station Metadata

## All History

<b>Station:</b>	KYANCUTTA			<b>Location:</b>	KYANCUTTA			<b>State:</b>	SA
<b>Bureau No.:</b>	018044	<b>WMO No.:</b>	94657	<b>Aviation ID:</b>	NO ID	<b>Opened:</b>	18 Jun 1930	<b>Current Status:</b>	Still open
<b>Latitude:</b>	-33.1337	<b>Longitude:</b>	135.5521	<b>Elevation:</b>	59 m	<b>Barometer Elev:</b>	65 m	<b>Metadata compiled:</b>	28 JUL 2025

## Instrument Location and Surrounding Features

02/07/2013



Historical metadata for this site has not been quality controlled for accuracy and completeness. Data other than current station information, particularly earlier than 1998, should be considered accordingly. Information may not be complete, as backfilling of historical data is incomplete.

---

Prepared by the Bureau of Meteorology.

Contact us by phone on (03) 9669 4082, by fax on (03) 9669 4515, or by email on [climatedata@bom.gov.au](mailto:climatedata@bom.gov.au)

Station metadata is compiled for a range of internal purposes and varies in quality and completeness. The Bureau cannot provide any warranty nor accept any liability for this information. © Copyright Commonwealth of Australia 2025, Bureau of Meteorology. Page 10

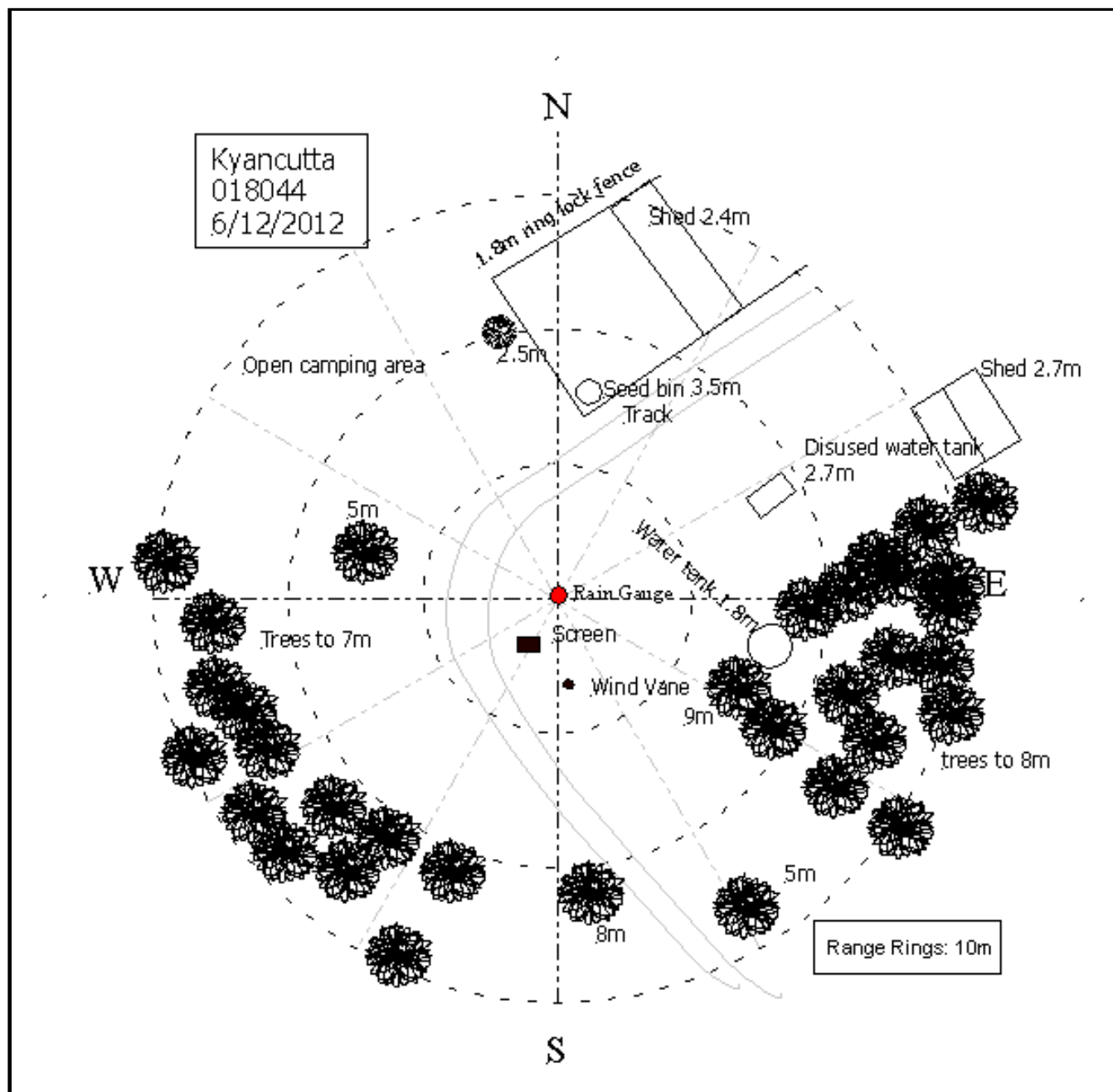
## Extended Climatological Station Metadata

All History

<b>Station:</b> KYANCUTTA	<b>Location:</b> KYANCUTTA			<b>State:</b> SA
<b>Bureau No.:</b> 018044	<b>WMO No.:</b> 94657	<b>Aviation ID:</b> NO ID	<b>Opened:</b> 18 Jun 1930	<b>Current Status:</b> Still open
<b>Latitude:</b> -33.1337	<b>Longitude:</b> 135.5521	<b>Elevation:</b> 59 m	<b>Barometer Elev:</b> 65 m	<b>Metadata compiled:</b> 28 JUL 2025

### Instrument Location and Surrounding Features

06/12/2012



Historical metadata for this site has not been quality controlled for accuracy and completeness. Data other than current station information, particularly earlier than 1998, should be considered accordingly. Information may not be complete, as backfilling of historical data is incomplete.

Prepared by the Bureau of Meteorology.

Contact us by phone on (03) 9669 4082, by fax on (03) 9669 4515, or by email on [climatedata@bom.gov.au](mailto:climatedata@bom.gov.au)

Station metadata is compiled for a range of internal purposes and varies in quality and completeness. The Bureau cannot provide any warranty nor accept any liability for this information. © Copyright Commonwealth of Australia 2025, Bureau of Meteorology.



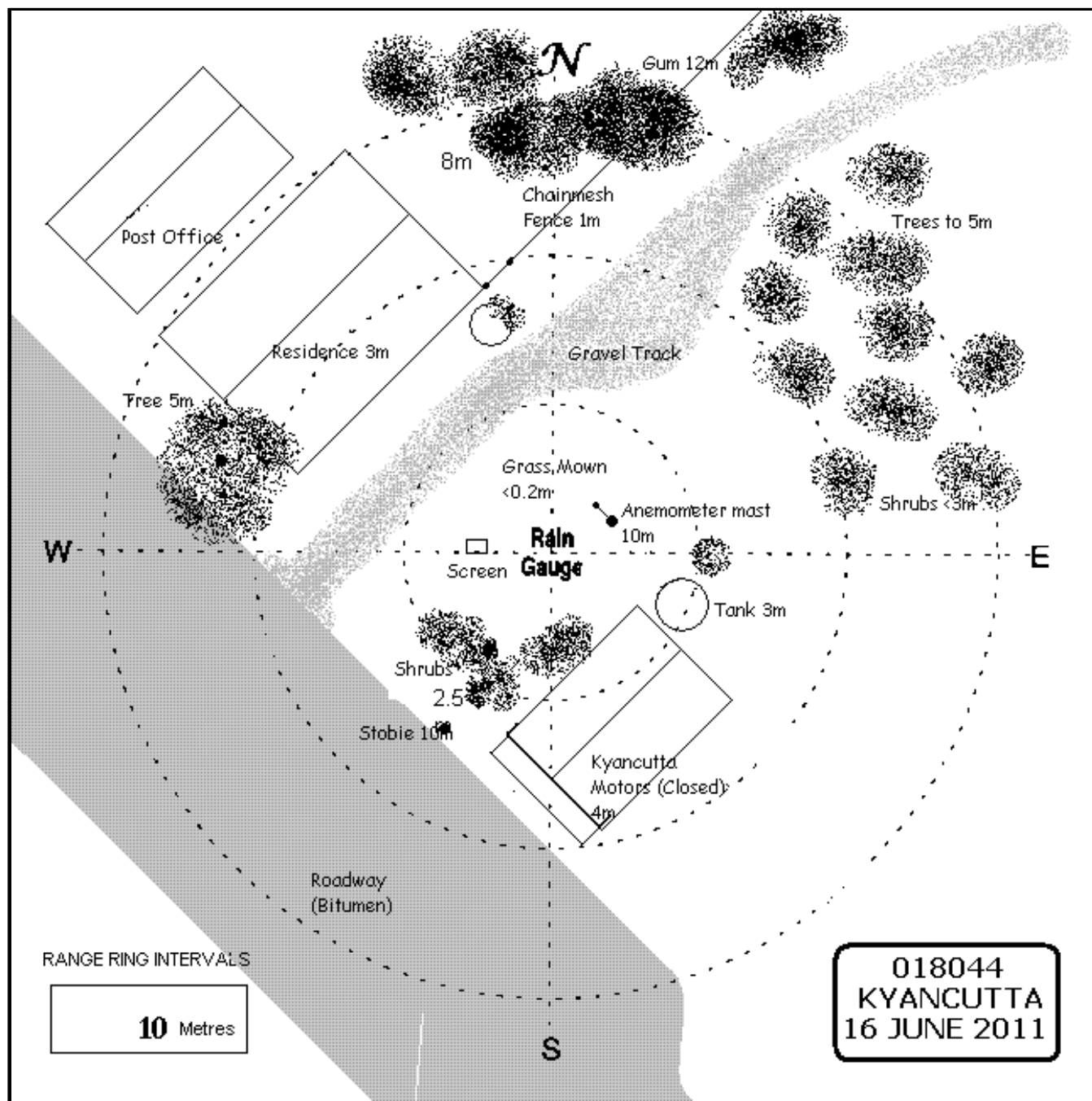
## Extended Climatological Station Metadata

All History

<b>Station:</b>	KYANCUTTA		<b>Location:</b>	KYANCUTTA		<b>State:</b>	SA
<b>Bureau No.:</b>	018044	<b>WMO No.:</b>	94657	<b>Aviation ID:</b>	NO ID	<b>Opened:</b>	18 Jun 1930
<b>Latitude:</b>	-33.1337	<b>Longitude:</b>	135.5521	<b>Elevation:</b>	59 m	<b>Barometer Elev:</b>	65 m
						<b>Current Status:</b>	Still open
						<b>Metadata compiled:</b>	28 JUL 2025

### Instrument Location and Surrounding Features

16/06/2011



Historical metadata for this site has not been quality controlled for accuracy and completeness. Data other than current station information, particularly earlier than 1998, should be considered accordingly. Information may not be complete, as backfilling of historical data is incomplete.

Prepared by the Bureau of Meteorology.

Contact us by phone on (03) 9669 4082, by fax on (03) 9669 4515, or by email on [climatedata@bom.gov.au](mailto:climatedata@bom.gov.au)

Station metadata is compiled for a range of internal purposes and varies in quality and completeness. The Bureau cannot provide any warranty nor accept any liability for this information. © Copyright Commonwealth of Australia 2025, Bureau of Meteorology.



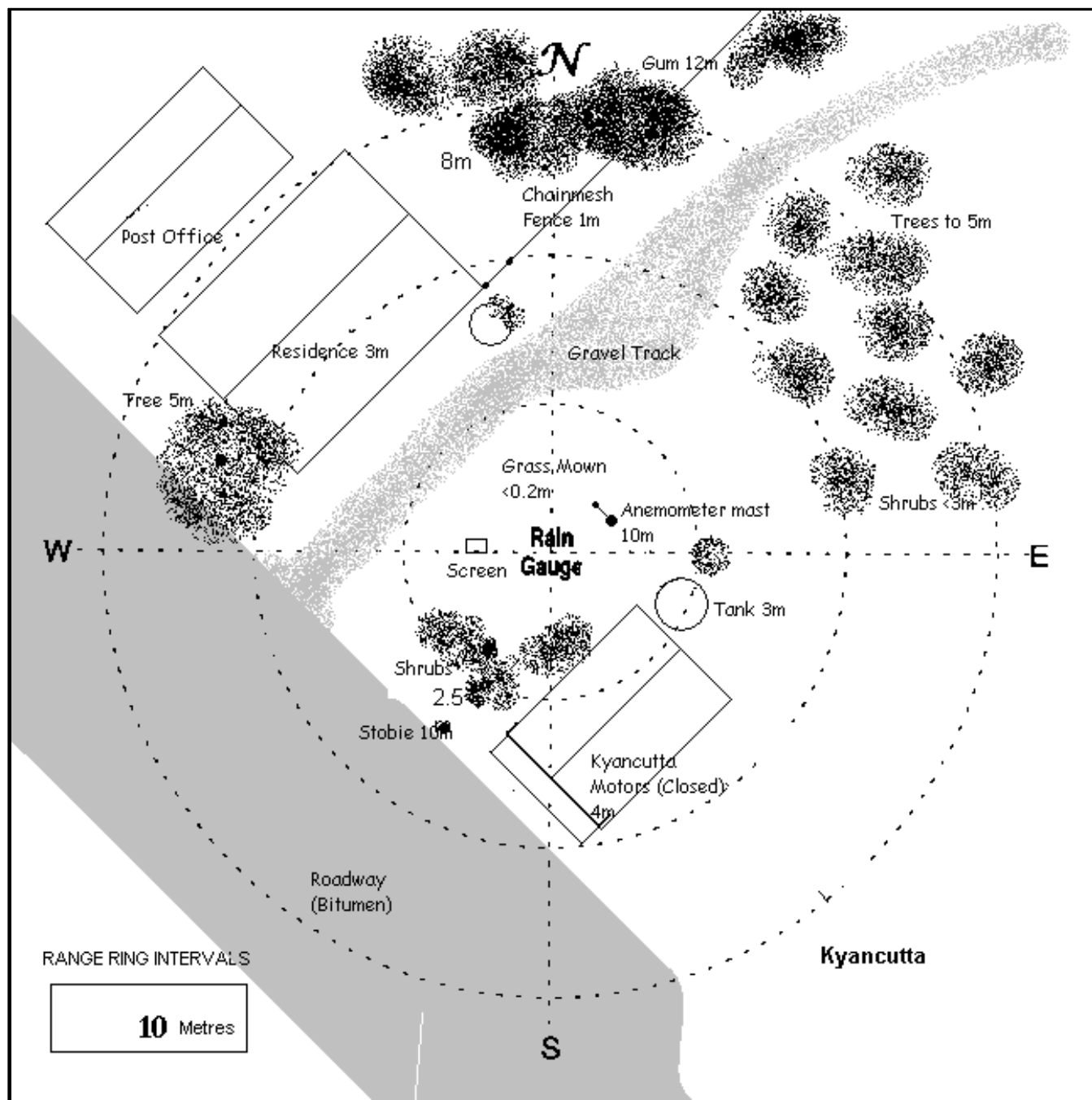
## Extended Climatological Station Metadata

All History

<b>Station:</b>	KYANCUTTA		<b>Location:</b>	KYANCUTTA		<b>State:</b>	SA
<b>Bureau No.:</b>	018044	<b>WMO No.:</b>	94657	<b>Aviation ID:</b>	NO ID	<b>Opened:</b>	18 Jun 1930
<b>Latitude:</b>	-33.1337	<b>Longitude:</b>	135.5521	<b>Elevation:</b>	59 m	<b>Barometer Elev:</b>	65 m
						<b>Current Status:</b>	Still open
						<b>Metadata compiled:</b>	28 JUL 2025

### Instrument Location and Surrounding Features

05/07/2010



Historical metadata for this site has not been quality controlled for accuracy and completeness. Data other than current station information, particularly earlier than 1998, should be considered accordingly. Information may not be complete, as backfilling of historical data is incomplete.

Prepared by the Bureau of Meteorology.

Contact us by phone on (03) 9669 4082, by fax on (03) 9669 4515, or by email on [climatedata@bom.gov.au](mailto:climatedata@bom.gov.au)

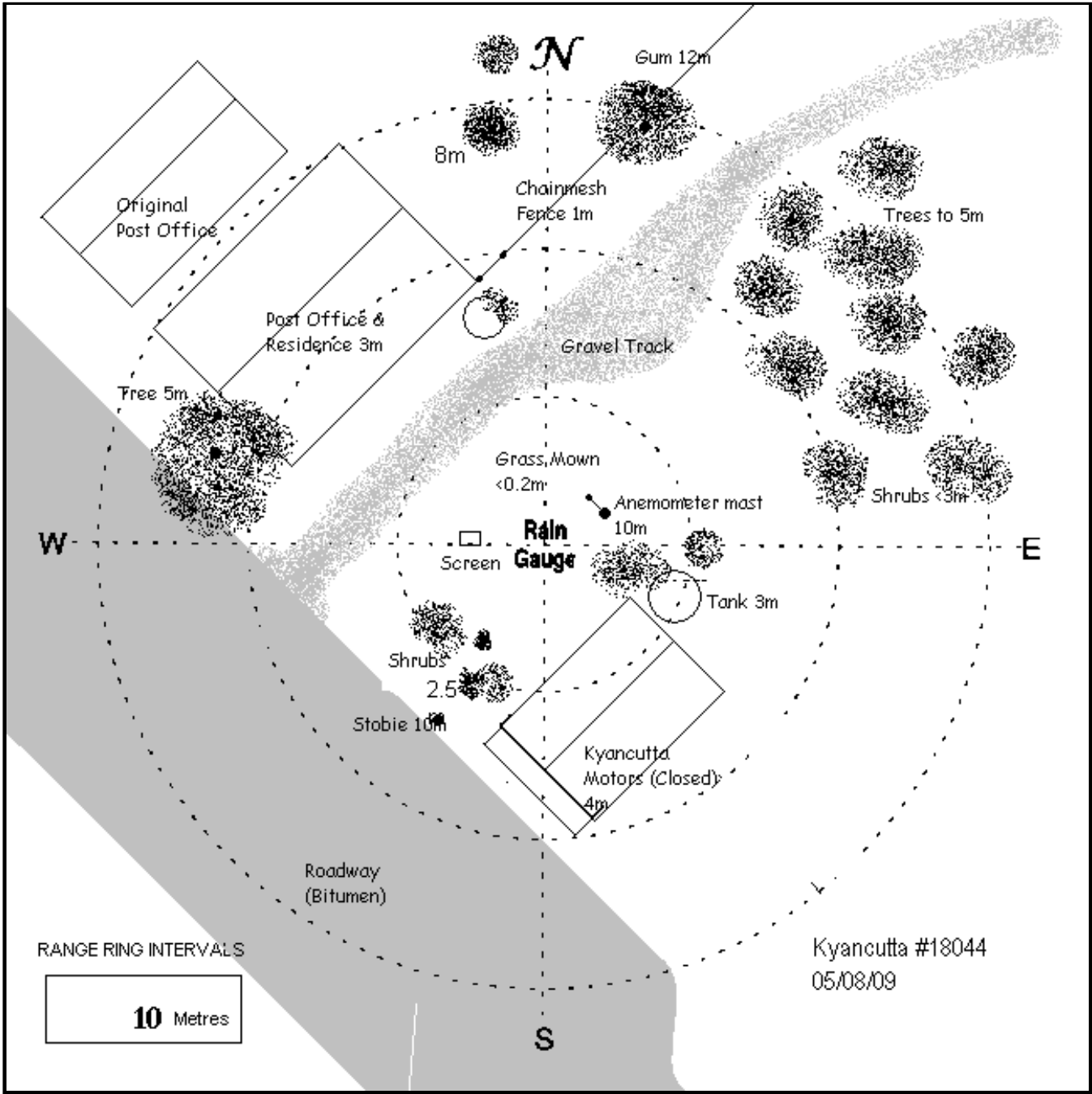
Station metadata is compiled for a range of internal purposes and varies in quality and completeness. The Bureau cannot provide any warranty nor accept any liability for this information. © Copyright Commonwealth of Australia 2025, Bureau of Meteorology.



Extended Climatological Station Metadata  
All History

Station:	KYANCUTTA		Location:	KYANCUTTA		State:	SA
Bureau No.:	018044	WMO No.:	94657	Aviation ID:	NO ID	Opened:	18 Jun 1930
Latitude:	-33.1337	Longitude:	135.5521	Elevation:	59 m	Barometer Elev:	65 m
						Current Status:	Still open
						Metadata compiled:	28 JUL 2025

Instrument Location and Surrounding Features  
05/08/2009



Historical metadata for this site has not been quality controlled for accuracy and completeness. Data other than current station information, particularly earlier than 1998, should be considered accordingly. Information may not be complete, as backfilling of historical data is incomplete.

Prepared by the Bureau of Meteorology.

Contact us by phone on (03) 9669 4082, by fax on (03) 9669 4515, or by email on [climatedata@bom.gov.au](mailto:climatedata@bom.gov.au)

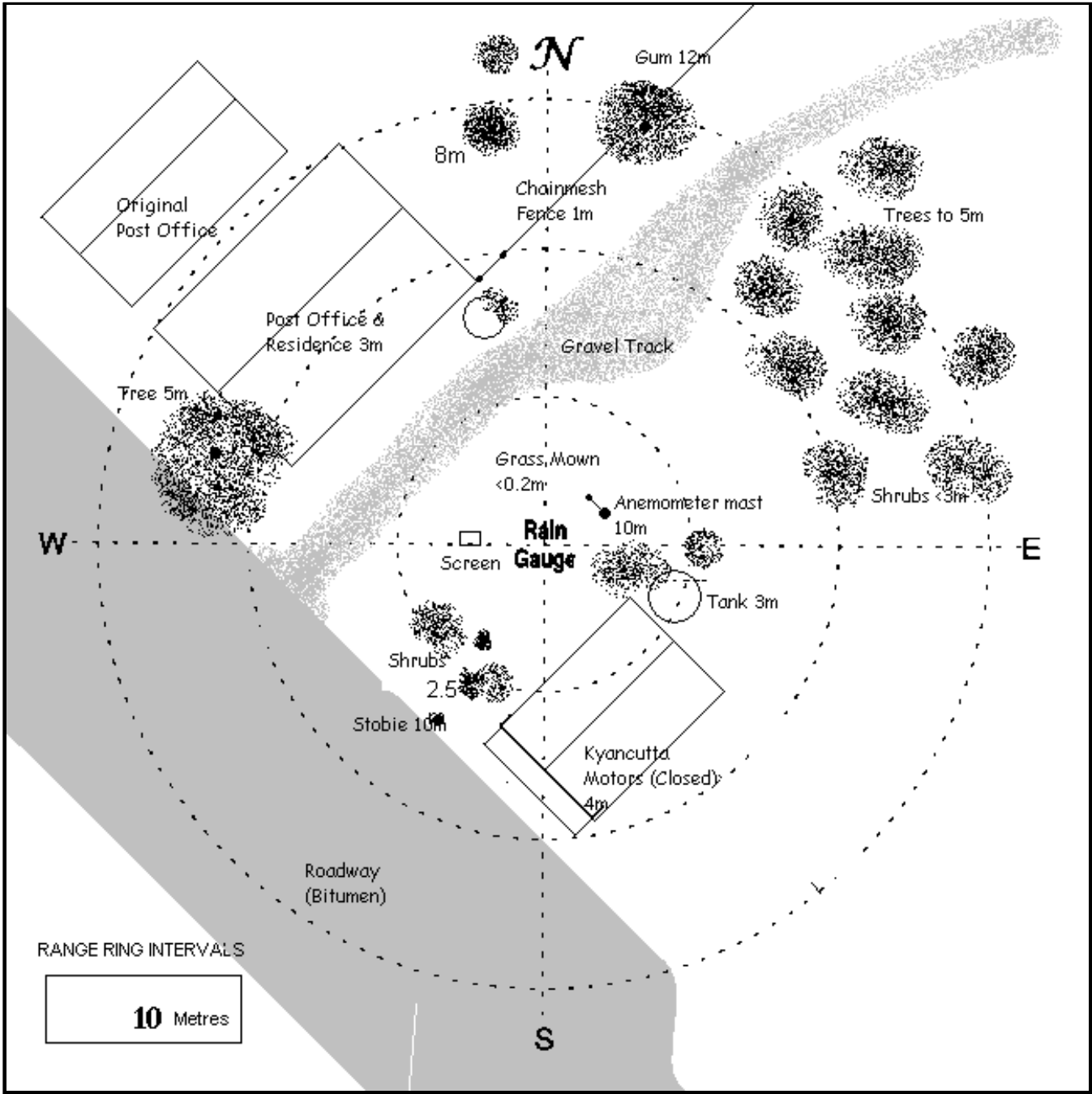
Station metadata is compiled for a range of internal purposes and varies in quality and completeness. The Bureau cannot provide any warranty nor accept any liability for this information. © Copyright Commonwealth of Australia 2025, Bureau of Meteorology.



Extended Climatological Station Metadata  
All History

Station: KYANCUTTA		Location: KYANCUTTA		State: SA	
Bureau No.: 018044	WMO No.: 94657	Aviation ID: NO ID	Opened: 18 Jun 1930	Current Status: Still open	
Latitude: -33.1337	Longitude: 135.5521	Elevation: 59 m	Barometer Elev: 65 m	Metadata compiled: 28 JUL 2025	

Instrument Location and Surrounding Features  
28/08/2007



Historical metadata for this site has not been quality controlled for accuracy and completeness. Data other than current station information, particularly earlier than 1998, should be considered accordingly. Information may not be complete, as backfilling of historical data is incomplete.

Prepared by the Bureau of Meteorology.

Contact us by phone on (03) 9669 4082, by fax on (03) 9669 4515, or by email on [climatedata@bom.gov.au](mailto:climatedata@bom.gov.au)

Station metadata is compiled for a range of internal purposes and varies in quality and completeness. The Bureau cannot provide any warranty nor accept any liability for this information. © Copyright Commonwealth of Australia 2025, Bureau of Meteorology.

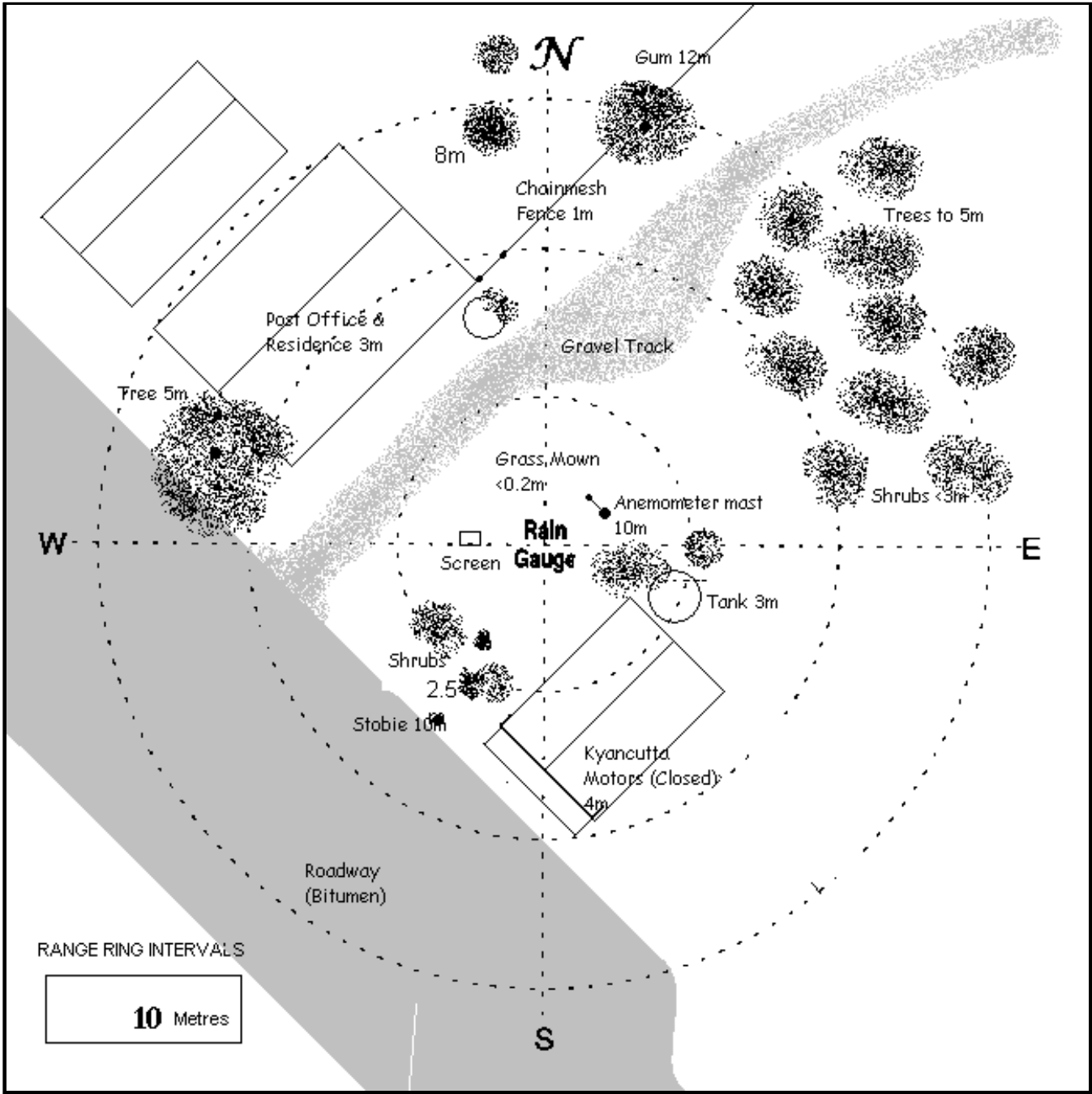




Extended Climatological Station Metadata  
All History

Station: KYANCUTTA		Location: KYANCUTTA		State: SA	
Bureau No.: 018044	WMO No.: 94657	Aviation ID: NO ID	Opened: 18 Jun 1930	Current Status: Still open	
Latitude: -33.1337	Longitude: 135.5521	Elevation: 59 m	Barometer Elev: 65 m	Metadata compiled: 28 JUL 2025	

Instrument Location and Surrounding Features  
24/08/2006



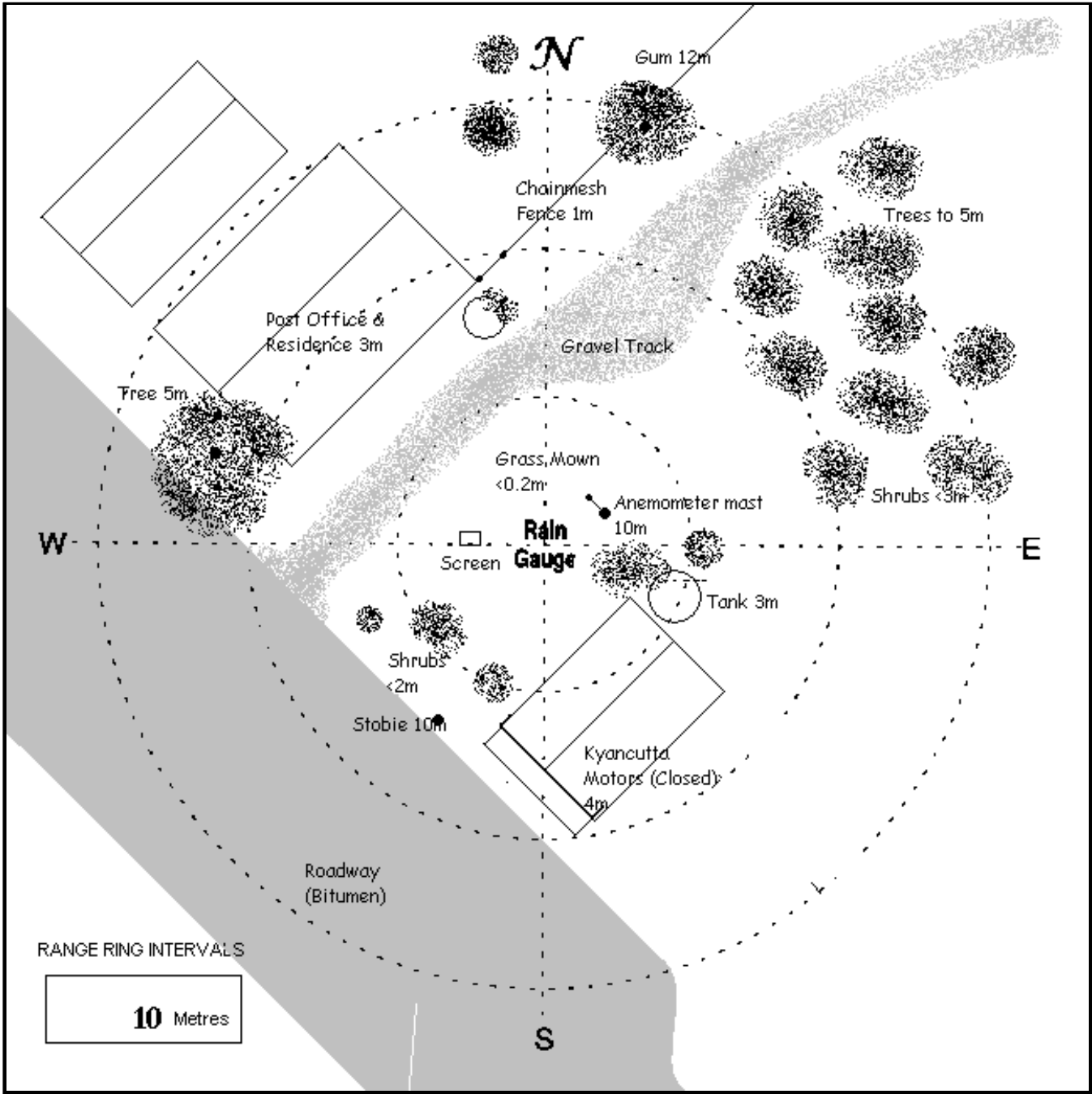
Historical metadata for this site has not been quality controlled for accuracy and completeness. Data other than current station information, particularly earlier than 1998, should be considered accordingly. Information may not be complete, as backfilling of historical data is incomplete.



Extended Climatological Station Metadata  
All History

Station:	KYANCUTTA		Location:	KYANCUTTA		State:	SA
Bureau No.:	018044	WMO No.:	94657	Aviation ID:	NO ID	Opened:	18 Jun 1930
Latitude:	-33.1337	Longitude:	135.5521	Elevation:	59 m	Barometer Elev:	65 m
						Current Status:	Still open
						Metadata compiled:	28 JUL 2025

Instrument Location and Surrounding Features  
30/08/2005



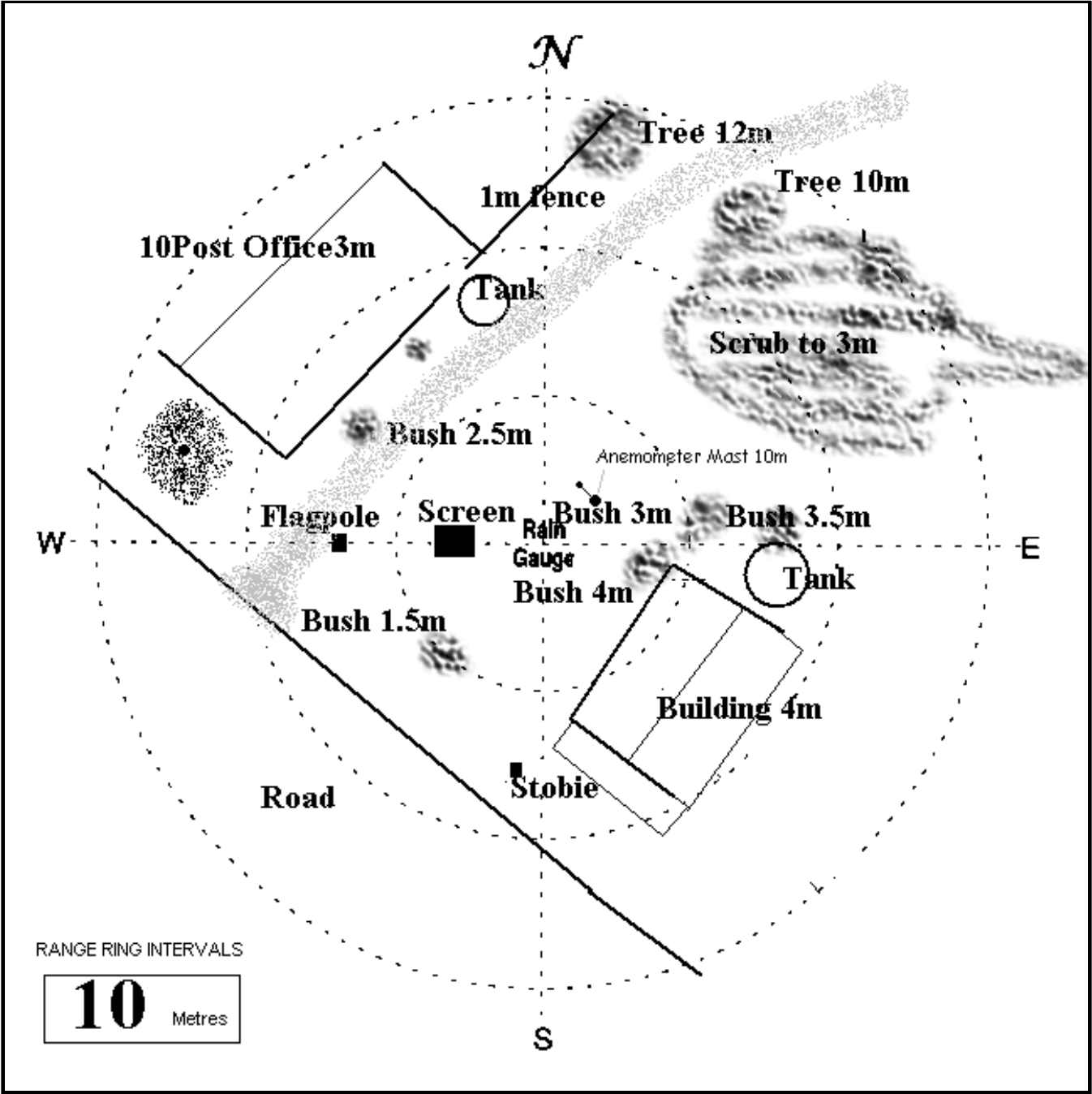
Historical metadata for this site has not been quality controlled for accuracy and completeness. Data other than current station information, particularly earlier than 1998, should be considered accordingly. Information may not be complete, as backfilling of historical data is incomplete.



Extended Climatological Station Metadata  
All History

Station: KYANCUTTA		Location: KYANCUTTA		State: SA	
Bureau No.: 018044	WMO No.: 94657	Aviation ID: NO ID	Opened: 18 Jun 1930	Current Status: Still open	
Latitude: -33.1337	Longitude: 135.5521	Elevation: 59 m	Barometer Elev: 65 m	Metadata compiled: 28 JUL 2025	

Instrument Location and Surrounding Features  
23/11/2004



Historical metadata for this site has not been quality controlled for accuracy and completeness. Data other than current station information, particularly earlier than 1998, should be considered accordingly. Information may not be complete, as backfilling of historical data is incomplete.

Prepared by the Bureau of Meteorology.

Contact us by phone on (03) 9669 4082, by fax on (03) 9669 4515, or by email on [climatedata@bom.gov.au](mailto:climatedata@bom.gov.au)

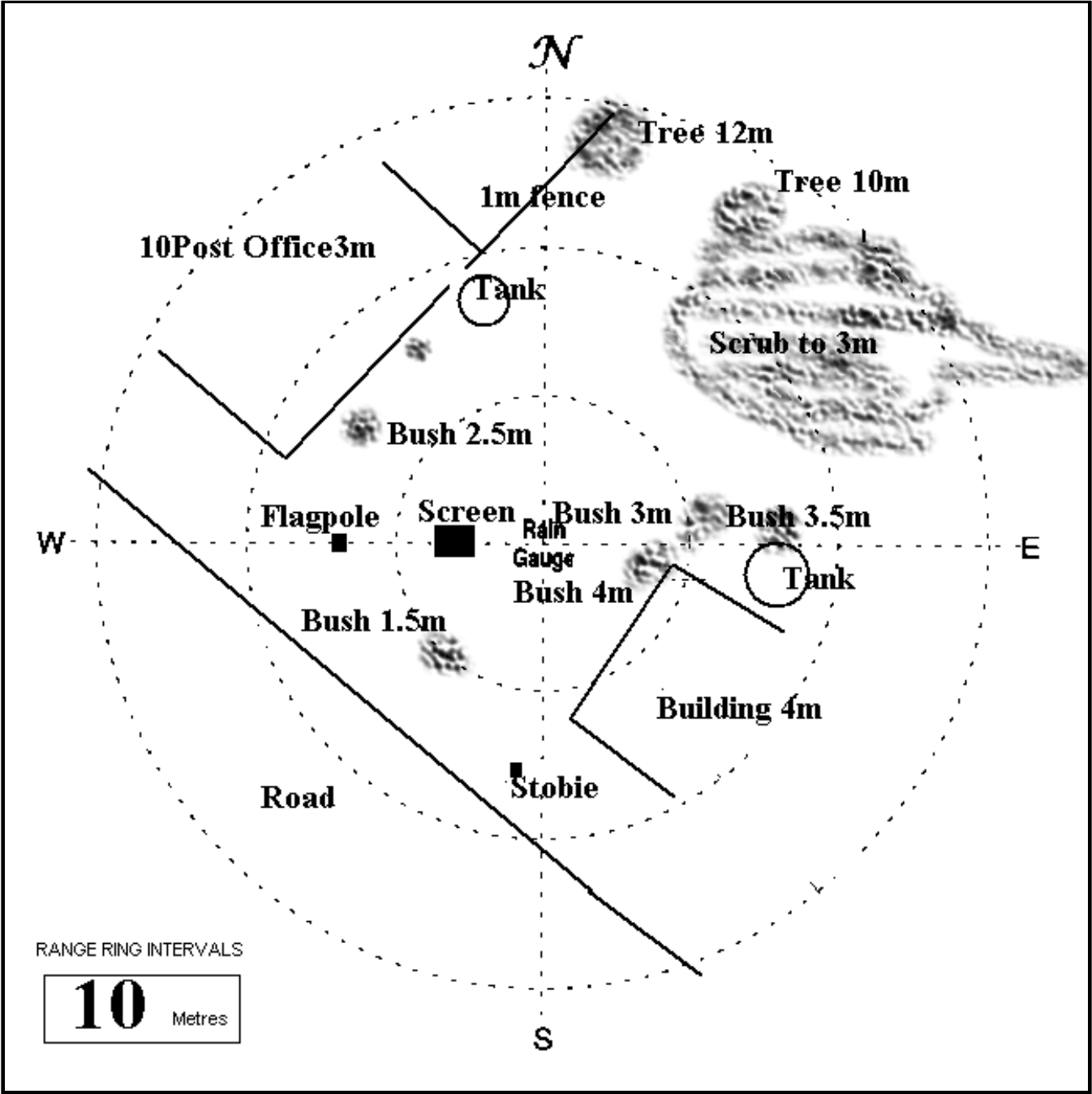
Station metadata is compiled for a range of internal purposes and varies in quality and completeness. The Bureau cannot provide any warranty nor accept any liability for this information. © Copyright Commonwealth of Australia 2025, Bureau of Meteorology.



Extended Climatological Station Metadata  
All History

Station: KYANCUTTA		Location: KYANCUTTA			State: SA
Bureau No.: 018044	WMO No.: 94657	Aviation ID: NO ID	Opened: 18 Jun 1930	Current Status: Still open	
Latitude: -33.1337	Longitude: 135.5521	Elevation: 59 m	Barometer Elev: 65 m	Metadata compiled: 28 JUL 2025	

Instrument Location and Surrounding Features  
27/02/2003



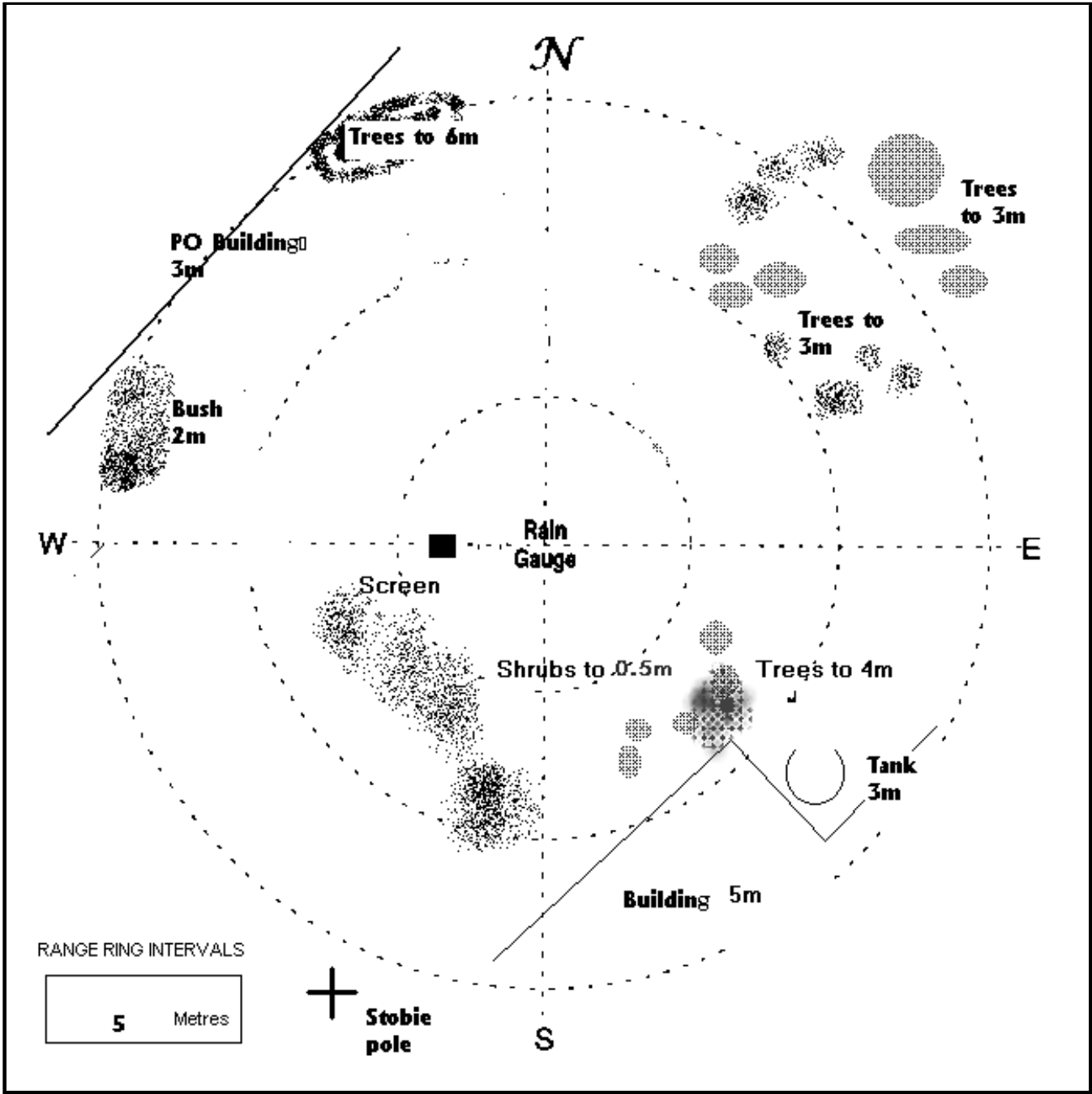
Historical metadata for this site has not been quality controlled for accuracy and completeness. Data other than current station information, particularly earlier than 1998, should be considered accordingly. Information may not be complete, as backfilling of historical data is incomplete.



Extended Climatological Station Metadata  
All History

Station:	KYANCUTTA		Location:	KYANCUTTA		State:	SA
Bureau No.:	018044	WMO No.:	94657	Aviation ID:	NO ID	Opened:	18 Jun 1930
Latitude:	-33.1337	Longitude:	135.5521	Elevation:	59 m	Barometer Elev:	65 m
						Current Status:	Still open
						Metadata compiled:	28 JUL 2025

Instrument Location and Surrounding Features  
07/03/2002



Historical metadata for this site has not been quality controlled for accuracy and completeness. Data other than current station information, particularly earlier than 1998, should be considered accordingly. Information may not be complete, as backfilling of historical data is incomplete.

Prepared by the Bureau of Meteorology.

Contact us by phone on (03) 9669 4082, by fax on (03) 9669 4515, or by email on [climatedata@bom.gov.au](mailto:climatedata@bom.gov.au)

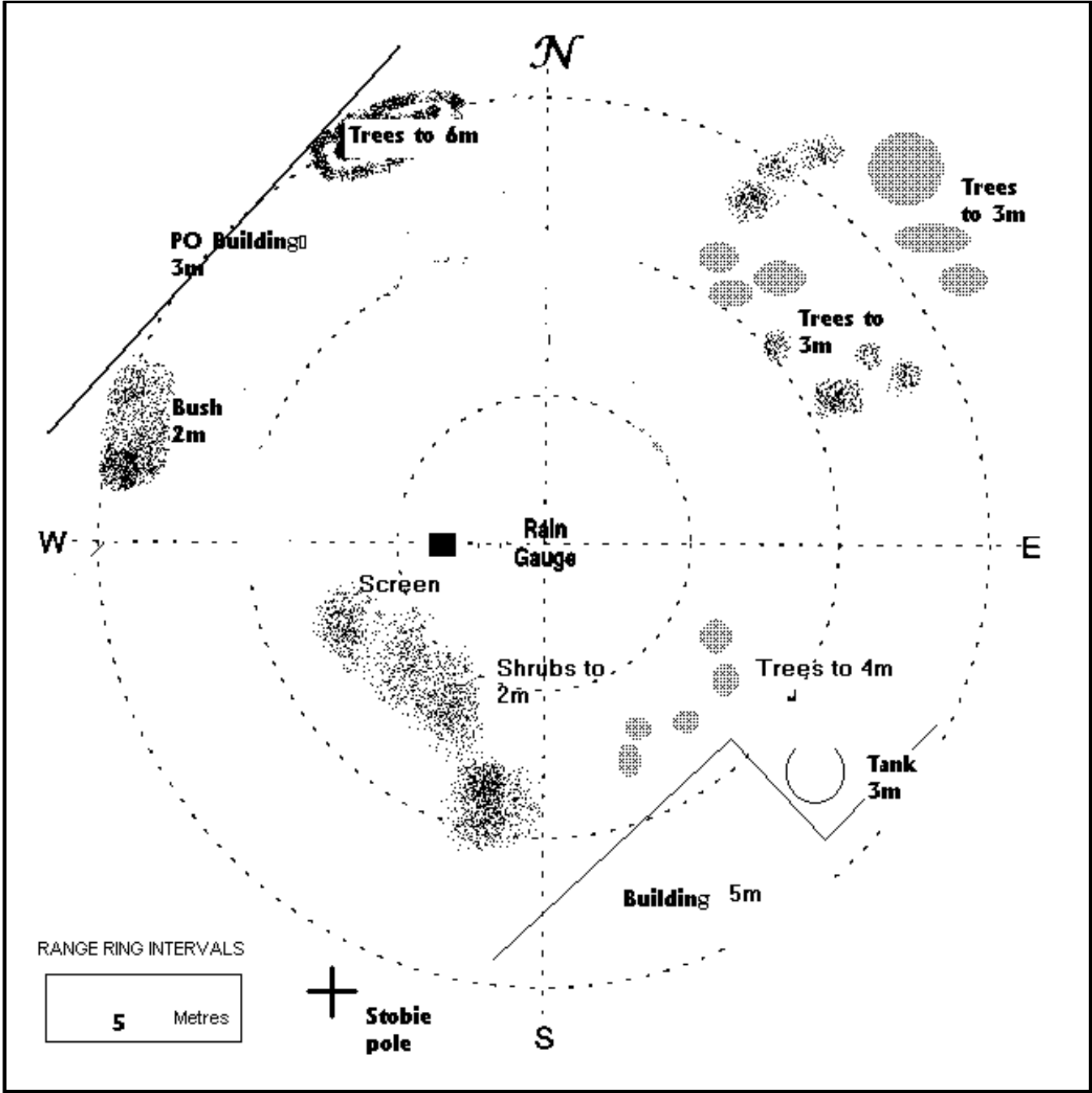
Station metadata is compiled for a range of internal purposes and varies in quality and completeness. The Bureau cannot provide any warranty nor accept any liability for this information. © Copyright Commonwealth of Australia 2025, Bureau of Meteorology.



Extended Climatological Station Metadata  
All History

Station:	KYANCUTTA		Location:	KYANCUTTA		State:	SA
Bureau No.:	018044	WMO No.:	94657	Aviation ID:	NO ID	Opened:	18 Jun 1930
Latitude:	-33.1337	Longitude:	135.5521	Elevation:	59 m	Barometer Elev:	65 m
						Current Status:	Still open
						Metadata compiled:	28 JUL 2025

Instrument Location and Surrounding Features  
04/05/2001



Historical metadata for this site has not been quality controlled for accuracy and completeness. Data other than current station information, particularly earlier than 1998, should be considered accordingly. Information may not be complete, as backfilling of historical data is incomplete.

Prepared by the Bureau of Meteorology.

Contact us by phone on (03) 9669 4082, by fax on (03) 9669 4515, or by email on [climatedata@bom.gov.au](mailto:climatedata@bom.gov.au)

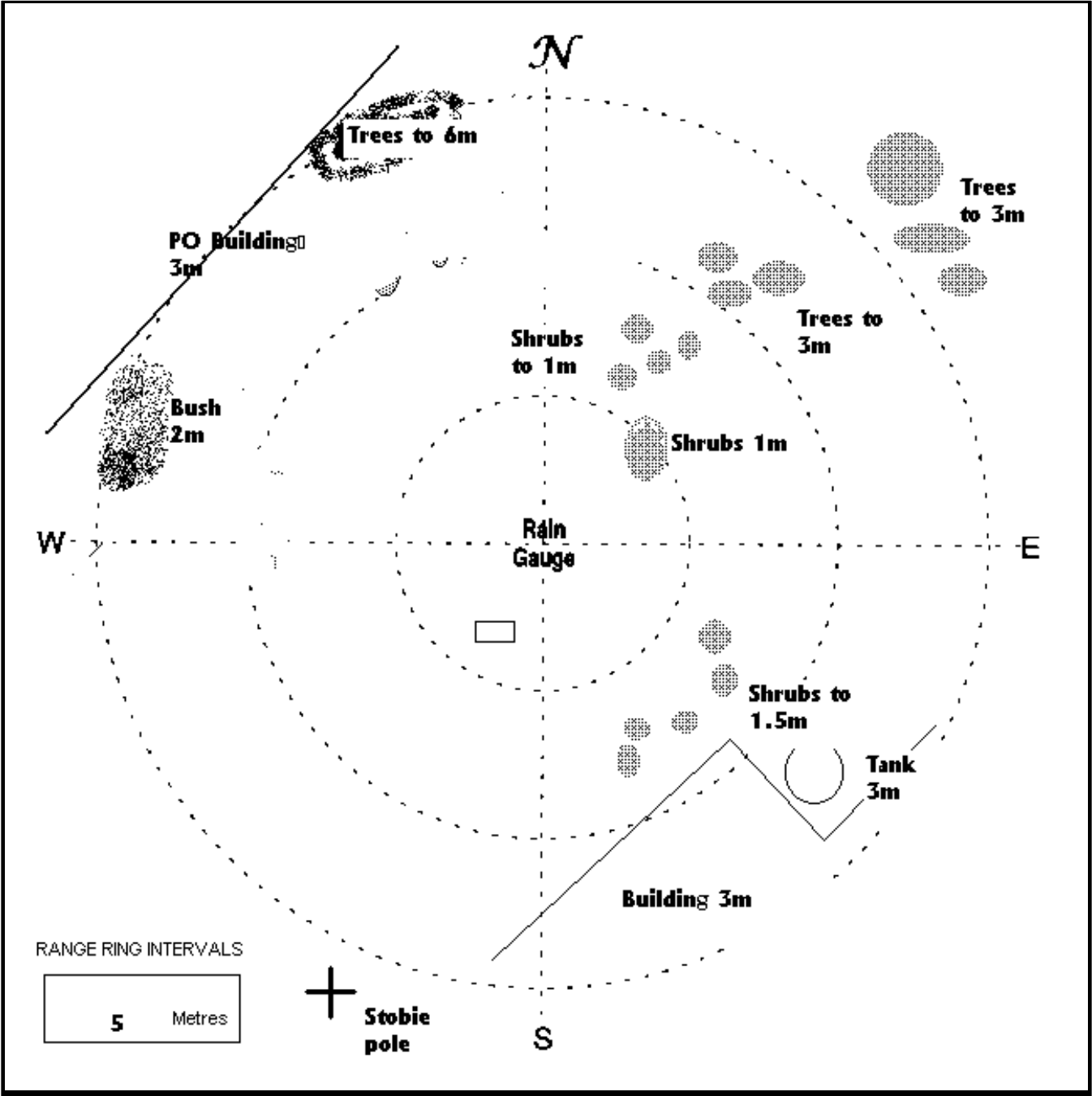
Station metadata is compiled for a range of internal purposes and varies in quality and completeness. The Bureau cannot provide any warranty nor accept any liability for this information. © Copyright Commonwealth of Australia 2025, Bureau of Meteorology.



Extended Climatological Station Metadata  
All History

Station:	KYANCUTTA		Location:	KYANCUTTA		State:	SA
Bureau No.:	018044	WMO No.:	94657	Aviation ID:	NO ID	Opened:	18 Jun 1930
Latitude:	-33.1337	Longitude:	135.5521	Elevation:	59 m	Barometer Elev:	65 m
						Current Status:	Still open
						Metadata compiled:	28 JUL 2025

Instrument Location and Surrounding Features  
08/03/1999



Historical metadata for this site has not been quality controlled for accuracy and completeness. Data other than current station information, particularly earlier than 1998, should be considered accordingly. Information may not be complete, as backfilling of historical data is incomplete.

Prepared by the Bureau of Meteorology.

Contact us by phone on (03) 9669 4082, by fax on (03) 9669 4515, or by email on [climatedata@bom.gov.au](mailto:climatedata@bom.gov.au)

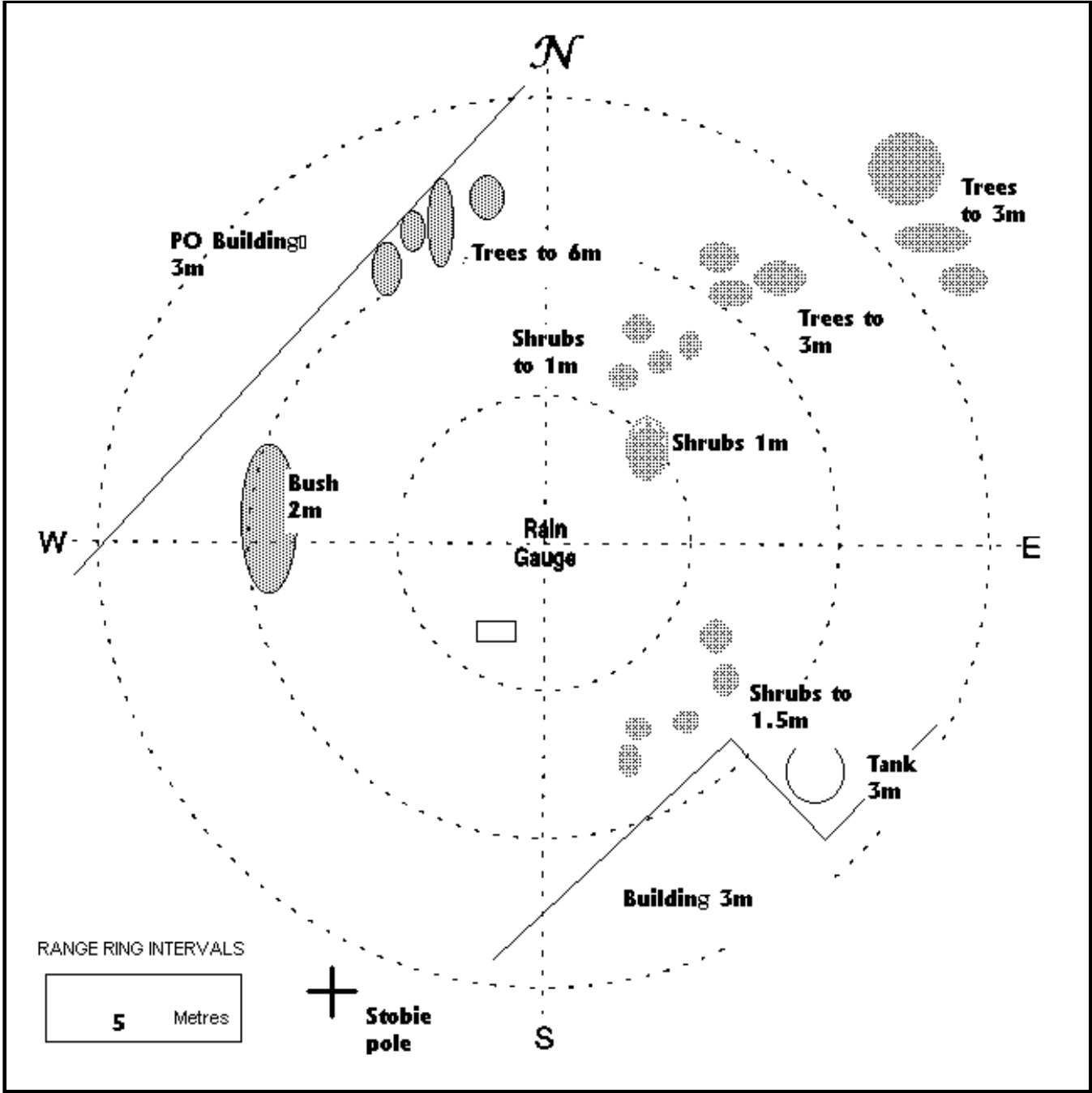
Station metadata is compiled for a range of internal purposes and varies in quality and completeness. The Bureau cannot provide any warranty nor accept any liability for this information. © Copyright Commonwealth of Australia 2025, Bureau of Meteorology.



Extended Climatological Station Metadata  
All History

Station:	KYANCUTTA		Location:	KYANCUTTA		State:	SA
Bureau No.:	018044	WMO No.:	94657	Aviation ID:	NO ID	Opened:	18 Jun 1930
Latitude:	-33.1337	Longitude:	135.5521	Elevation:	59 m	Barometer Elev:	65 m
						Current Status:	Still open
						Metadata compiled:	28 JUL 2025

Instrument Location and Surrounding Features  
05/11/1997



Historical metadata for this site has not been quality controlled for accuracy and completeness. Data other than current station information, particularly earlier than 1998, should be considered accordingly. Information may not be complete, as backfilling of historical data is incomplete.

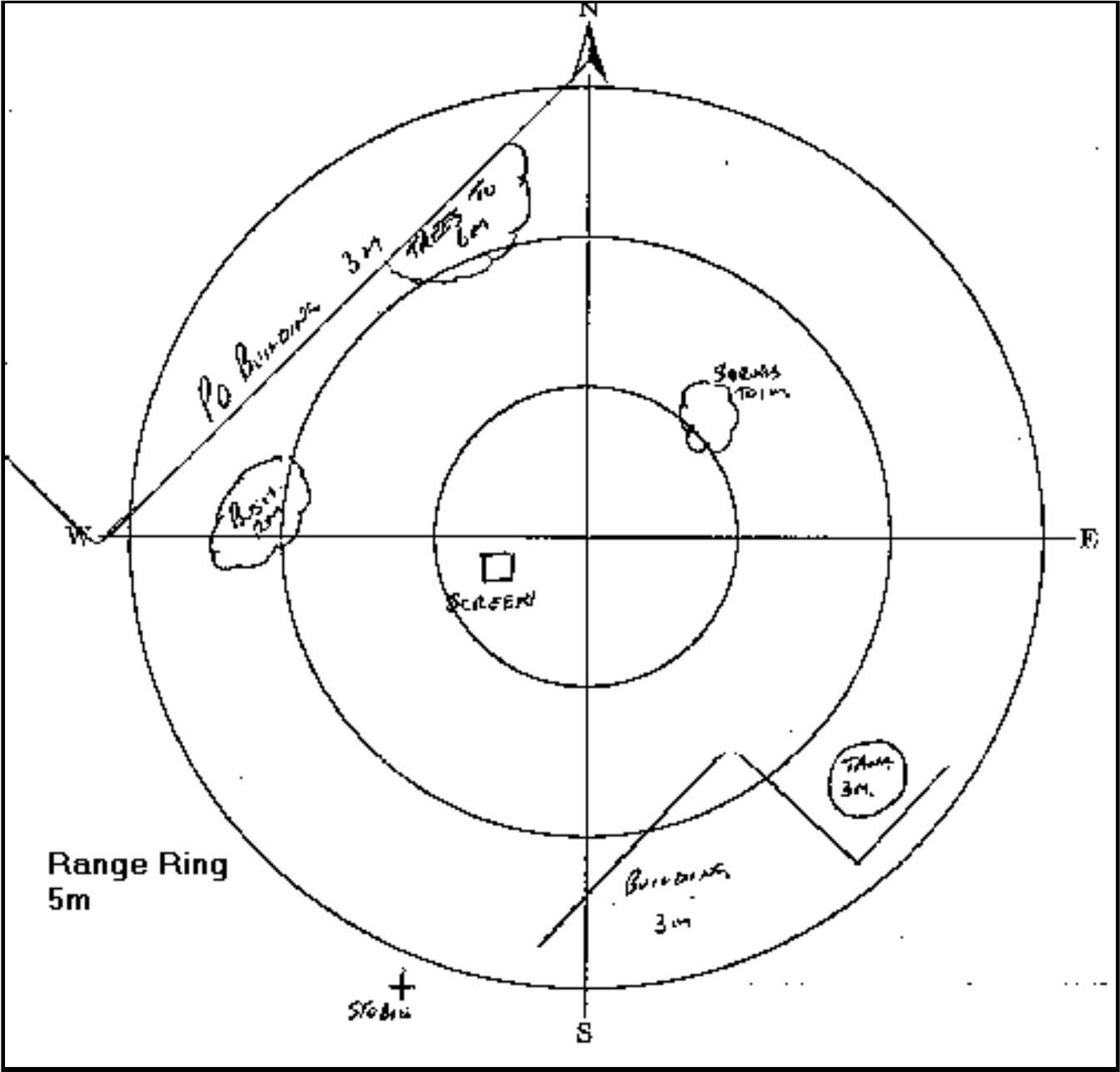




Extended Climatological Station Metadata  
All History

Station:	KYANCUTTA		Location:	KYANCUTTA		State:	SA
Bureau No.:	018044	WMO No.:	94657	Aviation ID:	NO ID	Opened:	18 Jun 1930
Latitude:	-33.1337	Longitude:	135.5521	Elevation:	59 m	Barometer Elev:	65 m
						Current Status:	Still open
						Metadata compiled:	28 JUL 2025

Instrument Location and Surrounding Features  
01/03/1994



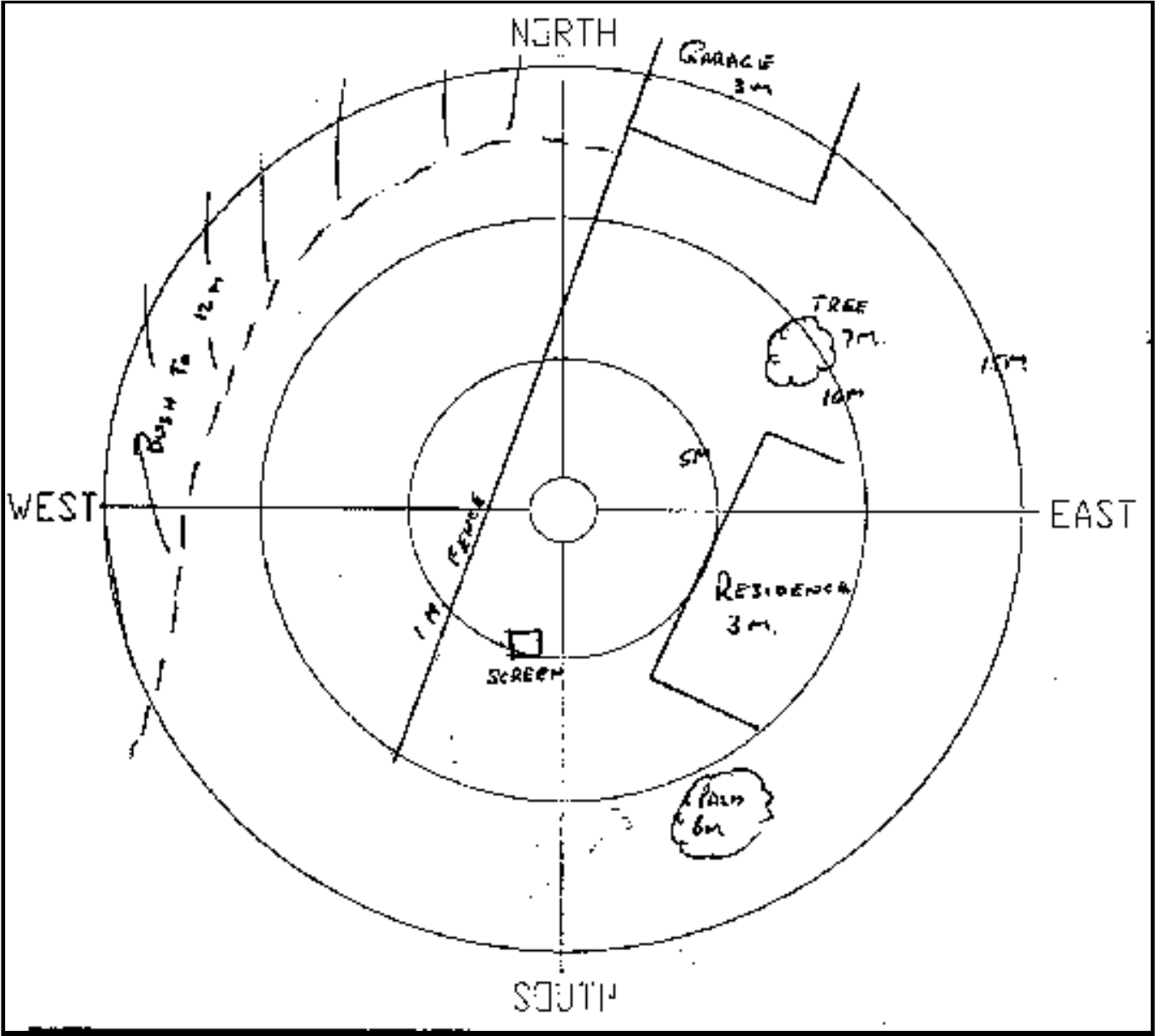
Historical metadata for this site has not been quality controlled for accuracy and completeness. Data other than current station information, particularly earlier than 1998, should be considered accordingly. Information may not be complete, as backfilling of historical data is incomplete.



Extended Climatological Station Metadata  
All History

Station:	KYANCUTTA		Location:	KYANCUTTA		State:	SA
Bureau No.:	018044	WMO No.:	94657	Aviation ID:	NO ID	Opened:	18 Jun 1930
Latitude:	-33.1337	Longitude:	135.5521	Elevation:	59 m	Barometer Elev:	65 m
						Current Status:	Still open
						Metadata compiled:	28 JUL 2025

Instrument Location and Surrounding Features  
28/10/1992



Historical metadata for this site has not been quality controlled for accuracy and completeness. Data other than current station information, particularly earlier than 1998, should be considered accordingly. Information may not be complete, as backfilling of historical data is incomplete.

Prepared by the Bureau of Meteorology.

Contact us by phone on (03) 9669 4082, by fax on (03) 9669 4515, or by email on [climatedata@bom.gov.au](mailto:climatedata@bom.gov.au)

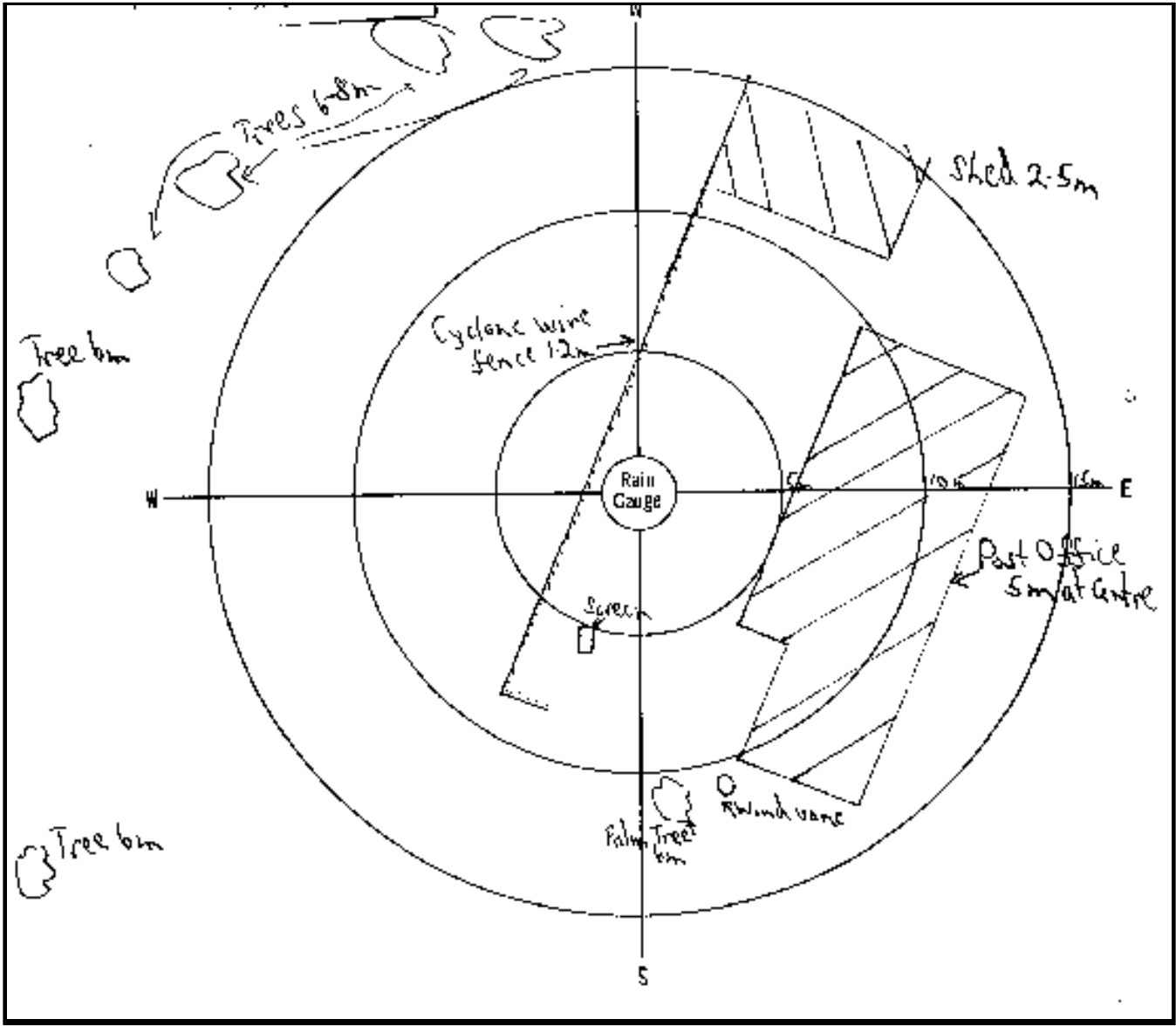
Station metadata is compiled for a range of internal purposes and varies in quality and completeness. The Bureau cannot provide any warranty nor accept any liability for this information. © Copyright Commonwealth of Australia 2025, Bureau of Meteorology.



Extended Climatological Station Metadata  
All History

Station:	KYANCUTTA		Location:	KYANCUTTA		State:	SA
Bureau No.:	018044	WMO No.:	94657	Aviation ID:	NO ID	Opened:	18 Jun 1930
Latitude:	-33.1337	Longitude:	135.5521	Elevation:	59 m	Barometer Elev:	65 m
						Current Status:	Still open
						Metadata compiled:	28 JUL 2025

Instrument Location and Surrounding Features  
08/07/1987



Historical metadata for this site has not been quality controlled for accuracy and completeness. Data other than current station information, particularly earlier than 1998, should be considered accordingly. Information may not be complete, as backfilling of historical data is incomplete.

Prepared by the Bureau of Meteorology.

Contact us by phone on (03) 9669 4082, by fax on (03) 9669 4515, or by email on [climatedata@bom.gov.au](mailto:climatedata@bom.gov.au)

Station metadata is compiled for a range of internal purposes and varies in quality and completeness. The Bureau cannot provide any warranty nor accept any liability for this information. © Copyright Commonwealth of Australia 2025, Bureau of Meteorology.

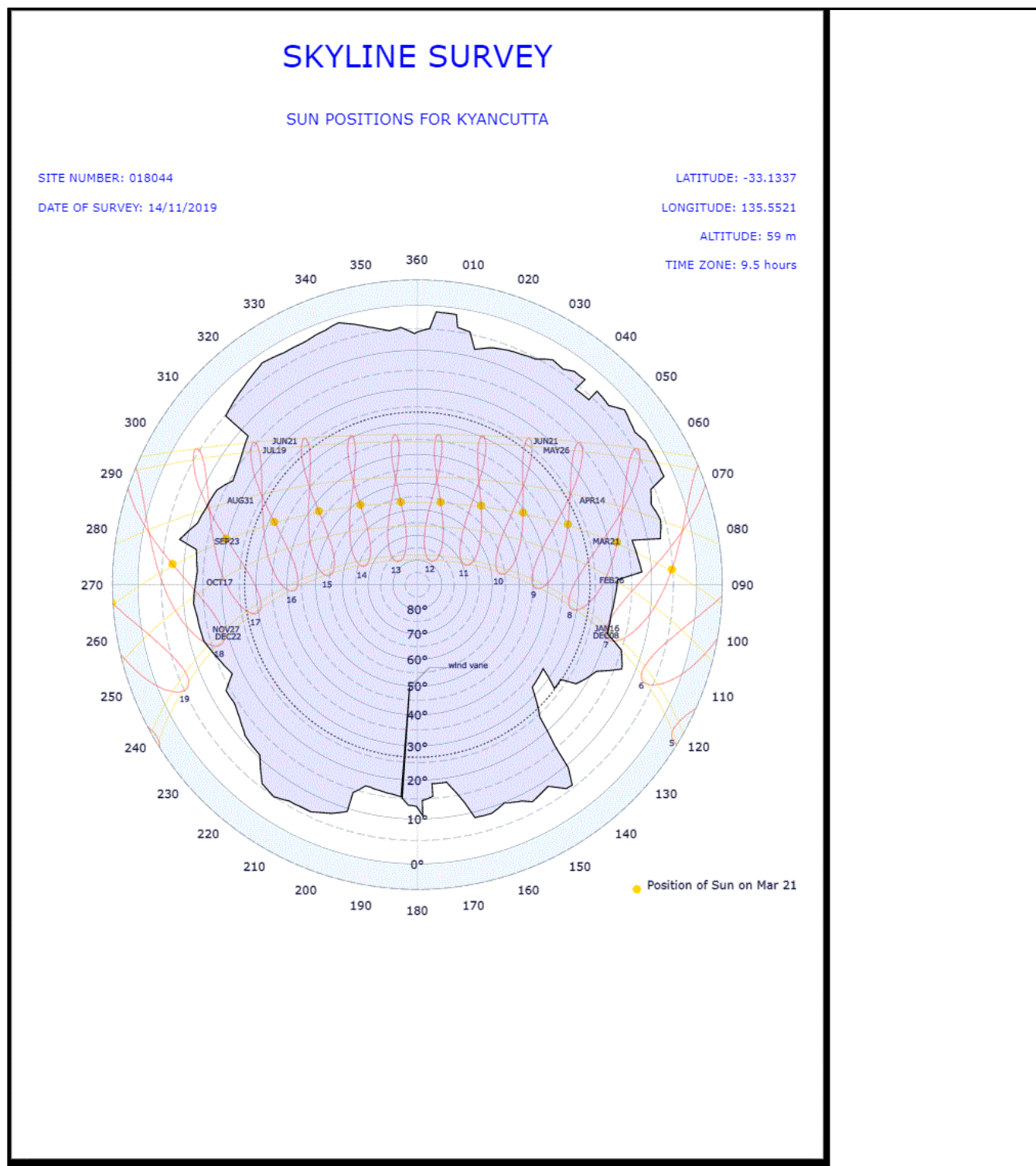
## Extended Climatological Station Metadata

All History

<b>Station:</b>	KYANCUTTA			<b>Location:</b>	KYANCUTTA			<b>State:</b>	SA
<b>Bureau No.:</b>	018044	<b>WMO No.:</b>	94657	<b>Aviation ID:</b>	NO ID	<b>Opened:</b>	18 Jun 1930	<b>Current Status:</b>	Still open
<b>Latitude:</b>	-33.1337	<b>Longitude:</b>	135.5521	<b>Elevation:</b>	59 m	<b>Barometer Elev:</b>	65 m	<b>Metadata compiled:</b>	28 JUL 2025

### Skyline Diagram

14/11/2019(most recent)



Historical metadata for this site has not been quality controlled for accuracy and completeness. Data other than current station information, particularly earlier than 1998, should be considered accordingly. Information may not be complete, as backfilling of historical data is incomplete.

Prepared by the Bureau of Meteorology.

Contact us by phone on (03) 9669 4082, by fax on (03) 9669 4515, or by email on [climatedata@bom.gov.au](mailto:climatedata@bom.gov.au)

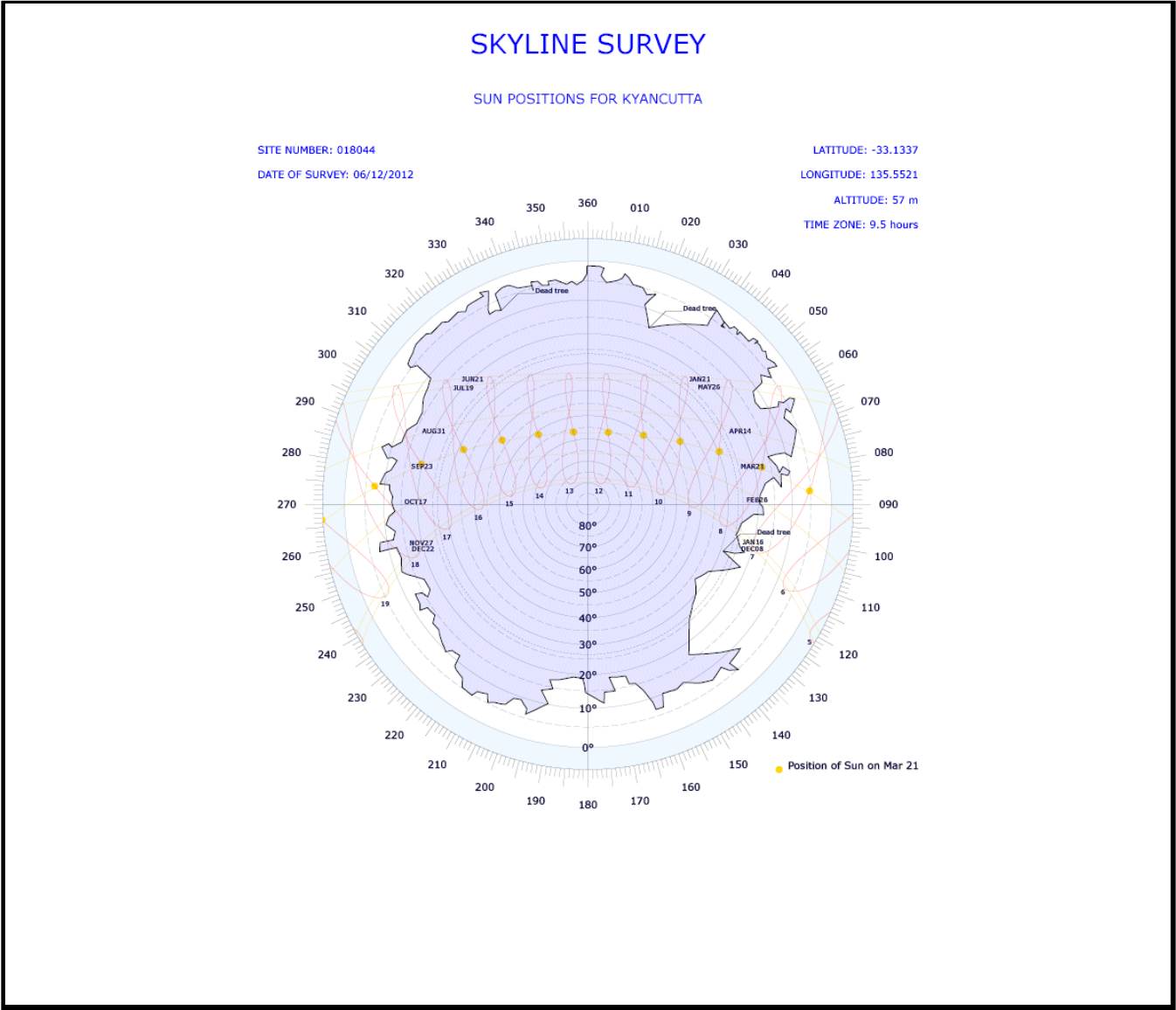
Station metadata is compiled for a range of internal purposes and varies in quality and completeness. The Bureau cannot provide any warranty nor accept any liability for this information. © Copyright Commonwealth of Australia 2025, Bureau of Meteorology.



Extended Climatological Station Metadata  
All History

Station:	KYANCUTTA		Location:	KYANCUTTA		State:	SA
Bureau No.:	018044	WMO No.:	94657	Aviation ID:	NO ID	Opened:	18 Jun 1930
Latitude:	-33.1337	Longitude:	135.5521	Elevation:	59 m	Barometer Elev:	65 m
						Current Status:	Still open
						Metadata compiled:	28 JUL 2025

Skyline Diagram  
06/12/2012



Historical metadata for this site has not been quality controlled for accuracy and completeness. Data other than current station information, particularly earlier than 1998, should be considered accordingly. Information may not be complete, as backfilling of historical data is incomplete.

Prepared by the Bureau of Meteorology.

Contact us by phone on (03) 9669 4082, by fax on (03) 9669 4515, or by email on [climatedata@bom.gov.au](mailto:climatedata@bom.gov.au)

Station metadata is compiled for a range of internal purposes and varies in quality and completeness. The Bureau cannot provide any warranty nor accept any liability for this information. © Copyright Commonwealth of Australia 2025, Bureau of Meteorology.

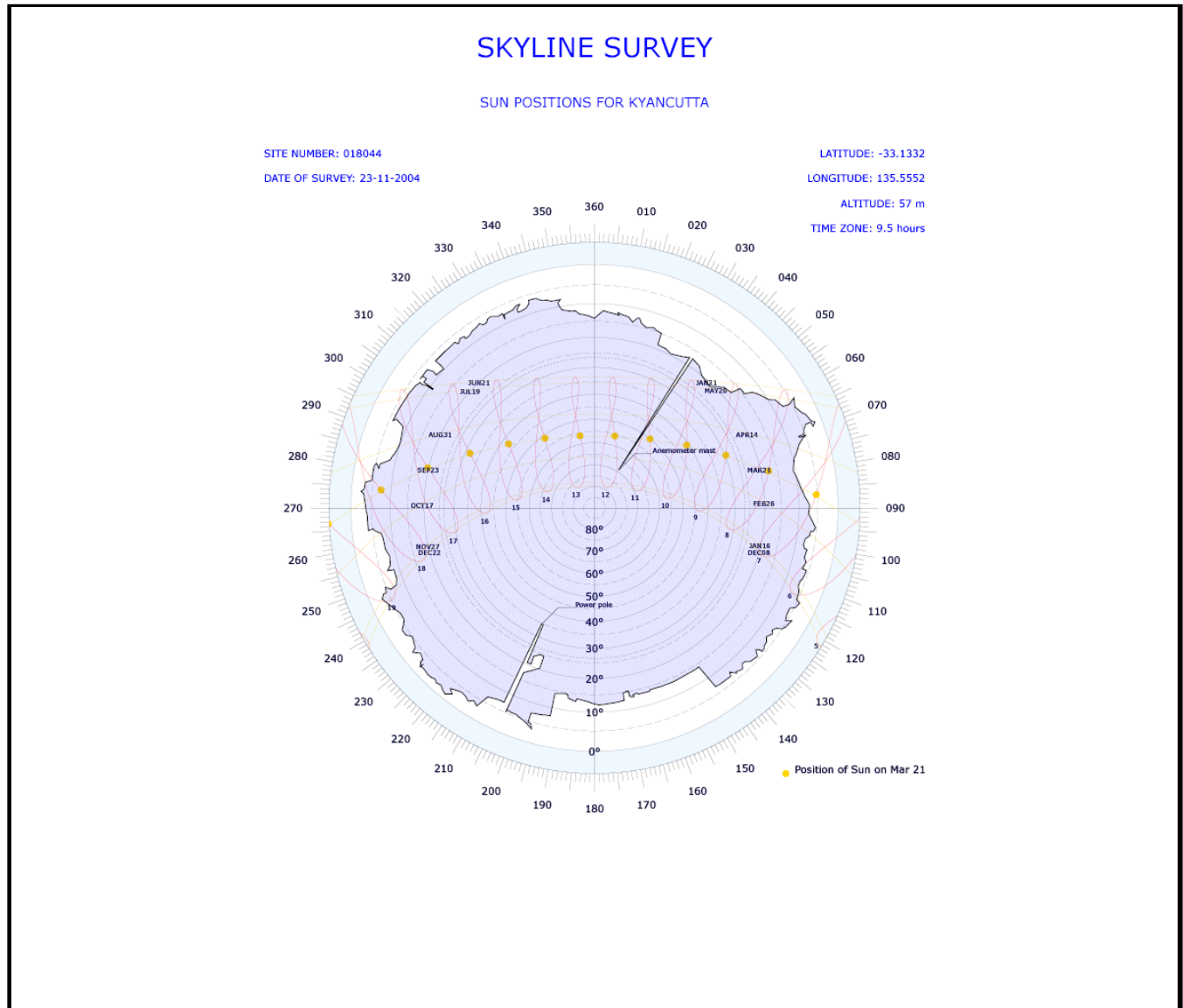
## Extended Climatological Station Metadata

### All History

<b>Station:</b>	KYANCUTTA	<b>Location:</b>	KYANCUTTA	<b>State:</b>	SA
<b>Bureau No.:</b>	018044	<b>WMO No.:</b>	94657	<b>Aviation ID:</b>	NO ID
<b>Latitude:</b>	-33.1337	<b>Longitude:</b>	135.5521	<b>Opened:</b>	18 Jun 1930
		<b>Elevation:</b>	59 m	<b>Barometer Elev:</b>	65 m
				<b>Current Status:</b>	Still open
				<b>Metadata compiled:</b>	28 JUL 2025

## Skyline Diagram

### 05/07/2010



Historical metadata for this site has not been quality controlled for accuracy and completeness. Data other than current station information, particularly earlier than 1998, should be considered accordingly. Information may not be complete, as backfilling of historical data is incomplete.

Prepared by the Bureau of Meteorology.

Contact us by phone on (03) 9669 4082, by fax on (03) 9669 4515, or by email on [climatedata@bom.gov.au](mailto:climatedata@bom.gov.au)

Station metadata is compiled for a range of internal purposes and varies in quality and completeness. The Bureau cannot provide any warranty nor accept any liability for this information. © Copyright Commonwealth of Australia 2025, Bureau of Meteorology.

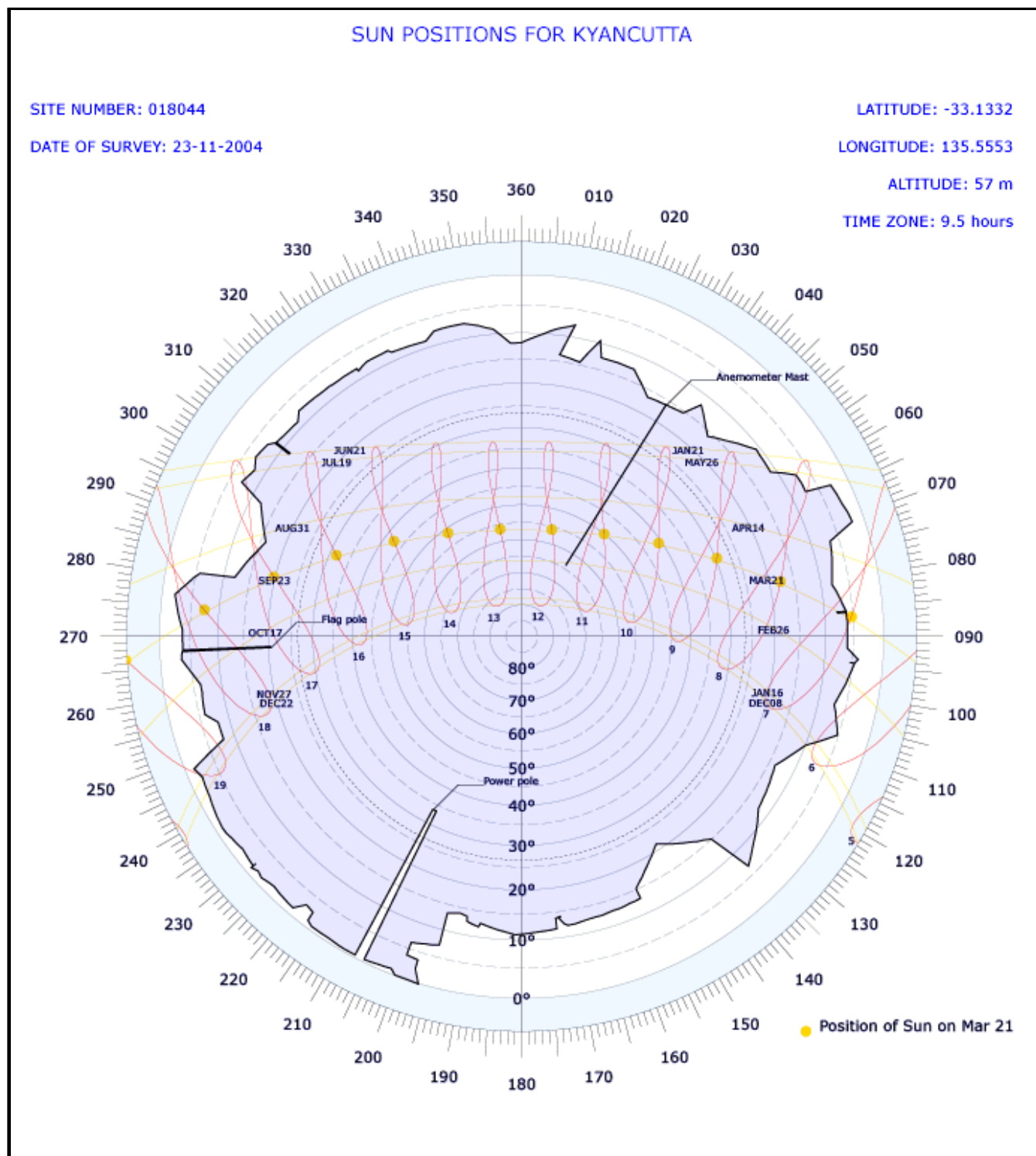
## Extended Climatological Station Metadata

All History

<b>Station:</b>	KYANCUTTA			<b>Location:</b>	KYANCUTTA			<b>State:</b>	SA
<b>Bureau No.:</b>	018044	<b>WMO No.:</b>	94657	<b>Aviation ID:</b>	NO ID	<b>Opened:</b>	18 Jun 1930	<b>Current Status:</b>	Still open
<b>Latitude:</b>	-33.1337	<b>Longitude:</b>	135.5521	<b>Elevation:</b>	59 m	<b>Barometer Elev:</b>	65 m	<b>Metadata compiled:</b>	28 JUL 2025

### Skyline Diagram

23/11/2004



Historical metadata for this site has not been quality controlled for accuracy and completeness. Data other than current station information, particularly earlier than 1998, should be considered accordingly. Information may not be complete, as backfilling of historical data is incomplete.

Prepared by the Bureau of Meteorology.

Contact us by phone on (03) 9669 4082, by fax on (03) 9669 4515, or by email on [climatedata@bom.gov.au](mailto:climatedata@bom.gov.au)

Station metadata is compiled for a range of internal purposes and varies in quality and completeness. The Bureau cannot provide any warranty nor accept any liability for this information. © Copyright Commonwealth of Australia 2025, Bureau of Meteorology.

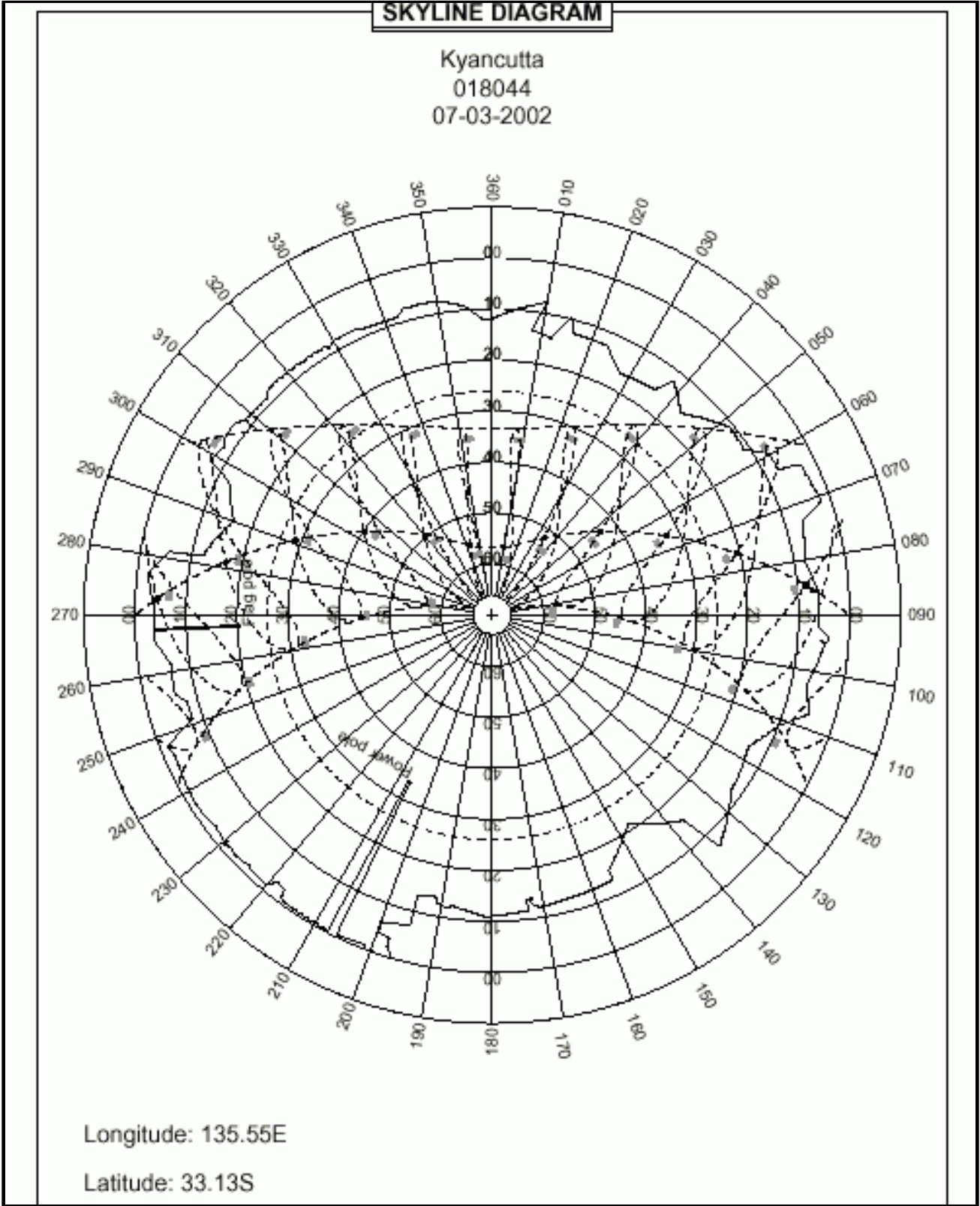




Extended Climatological Station Metadata  
All History

Station:	KYANCUTTA		Location:	KYANCUTTA		State:	SA
Bureau No.:	018044	WMO No.:	94657	Aviation ID:	NO ID	Opened:	18 Jun 1930
Latitude:	-33.1337	Longitude:	135.5521	Elevation:	59 m	Barometer Elev:	65 m
						Current Status:	Still open
						Metadata compiled:	28 JUL 2025

Skyline Diagram  
07/03/2002



Historical metadata for this site has not been quality controlled for accuracy and completeness. Data other than current station information, particularly earlier than 1998, should be considered accordingly. Information may not be complete, as backfilling of historical data is incomplete.





## Extended Climatological Station Metadata

All History

<b>Station:</b> KYANCUTTA			<b>Location:</b> KYANCUTTA			<b>State:</b> SA			
<b>Bureau No.:</b>	018044	<b>WMO No.:</b>	94657	<b>Aviation ID:</b>	NO ID	<b>Opened:</b>	18 Jun 1930	<b>Current Status:</b>	Still open
<b>Latitude:</b>	-33.1337	<b>Longitude:</b>	135.5521	<b>Elevation:</b>	59 m	<b>Barometer Elev:</b>	65 m	<b>Metadata compiled:</b>	28 JUL 2025

### Station Observation Program Summary (Surface Observations) from 18/06/1930 to 01/09/2003

Current Observation	Continuous	Half Hourly	Hourly
Surface Observations	-	-	-

Current Observation	Program Type	12 AM	3 AM	6 AM	9 AM	12 PM	3 PM	6 AM	9 AM
Surface Observation	PERFORMED	-	Y	Y	Y	Y	Y	Y	Y
Surface Observation	REPORTED	-	Y	Y	Y	Y	Y	Y	Y
Surface Observation	SEASONAL	-	-	-	-	-	-	-	-

### Station Observation Program Summary (Surface Observations) from 01/09/2003 to 01/09/2012

Current Observation	Continuous	Half Hourly	Hourly
Surface Observations	-	-	-

Current Observation	Program Type	12 AM	3 AM	6 AM	9 AM	12 PM	3 PM	6 AM	9 AM
Surface Observation	PERFORMED	-	Y	Y	Y	-	Y	-	-
Surface Observation	REPORTED	-	Y	Y	Y	-	Y	-	-
Surface Observation	SEASONAL	-	-	-	-	-	-	-	-

### Station Observation Program Summary (Surface Observations) from 01/09/2012 to 07/12/2012

Current Observation	Continuous	Half Hourly	Hourly
Surface Observations	-	-	-

Current Observation	Program Type	12 AM	3 AM	6 AM	9 AM	12 PM	3 PM	6 AM	9 AM
Surface Observation	PERFORMED	-	-	-	Y	-	Y	-	-
Surface Observation	REPORTED	-	-	-	Y	-	Y	-	-
Surface Observation	SEASONAL	-	-	-	-	-	-	-	-

### Station Observation Program Summary (Surface Observations) from 07/12/2012 to 10/01/2015

Current Observation	Continuous	Half Hourly	Hourly
Surface Observations	-	-	-

Current Observation	Program Type	12 AM	3 AM	6 AM	9 AM	12 PM	3 PM	6 AM	9 AM
Surface Observation	PERFORMED	-	-	Y	Y	-	-	-	-
Surface Observation	REPORTED	-	-	Y	Y	-	-	-	-
Surface Observation	SEASONAL	-	-	-	-	-	-	-	-

Historical metadata for this site has not been quality controlled for accuracy and completeness. Data other than current station information, particularly earlier than 1998, should be considered accordingly. Information may not be complete, as backfilling of historical data is incomplete.



Extended Climatological Station Metadata  
All History

<b>Station:</b> KYANCUTTA			<b>Location:</b> KYANCUTTA			<b>State:</b> SA			
<b>Bureau No.:</b>	018044	<b>WMO No.:</b>	94657	<b>Aviation ID:</b>	NO ID	<b>Opened:</b>	18 Jun 1930	<b>Current Status:</b>	Still open
<b>Latitude:</b>	-33.1337	<b>Longitude:</b>	135.5521	<b>Elevation:</b>	59 m	<b>Barometer Elev:</b>	65 m	<b>Metadata compiled:</b>	28 JUL 2025

Station Observation Program Summary (Surface Observations) 28 JUL 2025 (most recent)

Current Observation	Continuous	Half Hourly	Hourly
Surface Observations	-	-	-

Current Observation	Program Type	12 AM	3 AM	6 AM	9 AM	12 PM	3 PM	6 AM	9 AM
Surface Observation	PERFORMED	-	-	-	Y	-	Y	-	-
Surface Observation	REPORTED	-	-	-	Y	-	Y	-	-
Surface Observation	SEASONAL	-	-	-	-	-	-	-	-

Historical metadata for this site has not been quality controlled for accuracy and completeness. Data other than current station information, particularly earlier than 1998, should be considered accordingly. Information may not be complete, as backfilling of historical data is incomplete.



Extended Climatological Station Metadata  
All History

<b>Station:</b>	KYANCUTTA		<b>Location:</b>	KYANCUTTA		<b>State:</b>	SA
<b>Bureau No.:</b>	018044	<b>WMO No.:</b>	94657	<b>Aviation ID:</b>	NO ID	<b>Opened:</b>	18 Jun 1930
<b>Latitude:</b>	-33.1337	<b>Longitude:</b>	135.5521	<b>Elevation:</b>	59 m	<b>Barometer Elev:</b>	65 m
<b>Current Status:</b>							Still open
<b>Metadata compiled:</b>							28 JUL 2025

Station Equipment History

Equipment Install/Remove

Cloud Height (No Electronic History)

Humidity (No Electronic History)

Pressure Trend

01/JAN/1965   INSTALL Barograph (Type Unknown S/N - Unknown) Surface Observations

08/JUL/1987   REPLACE Barograph (Now Weekly S/N - 289) Surface Observations

19/APR/2017   REPLACE Barograph (Now Weekly S/N - CBM0034) Surface Observations

31/MAY/2019  REPLACE Barograph (Now Weekly S/N - CBM048) Surface Observations

Lightning (No Electronic History)

Sea Surface Temperature (No Electronic History)

Magnetic Bearing (No Electronic History)

Wind Direction

20/APR/2004   INSTALL Anemometer (Type Davis Weather Wizard S/N - Unknown) Surface Observations

18/JUN/1930   INSTALL Anemometer (Type Ventimeter S/N - Unknown) Surface Observations

18/JUN/1930   INSTALL Anemometer (Type Wind Vane S/N - NONE) Surface Observations

20/APR/2004   INSTALL Mast Anemometer (Type Pipe, UnGuyed S/N - NONE) Infrastructure

18/JUN/1930   INSTALL Wind Run Anemometer (Type Unknown S/N - Unknown) Surface Observations

13/MAY/1981   REMOVE Anemometer (Type Ventimeter S/N - Unknown) Surface Observations

05/JUL/2010   REMOVE Anemometer (Type Wind Vane S/N - NONE) Surface Observations

08/JUL/1987   REMOVE Wind Run Anemometer (Type Unknown S/N - Unknown) Surface Observations

06/DEC/2012   REPLACE Anemometer (Now Wind Vane S/N - NONE) Surface Observations

06/DEC/2012   REPLACE Mast Anemometer (Now Pipe, UnGuyed S/N - NONE) Infrastructure

Wet Bulb Temperature

18/JUN/1930   INSTALL Thermometer, Mercury, Wet Bulb (Type Dobbie S/N - CBM5271) Surface Observations

30/AUG/2005   REPLACE Thermometer, Mercury, Wet Bulb (Now Dobbie S/N - CBM5621) Surface Observations

Solar Radiation (Long Wave) (No Electronic History)

Spectral Radiation (No Electronic History)

Maximum Temperature

18/JUN/1930   INSTALL Thermometer, Mercury, Max (Type Dobbie S/N - Unknown) Surface Observations

28/JUN/1990   REPLACE Thermometer, Mercury, Max (Now Dobbie S/N - 14812) Surface Observations

08/JUN/2016   REPLACE Thermometer, Mercury, Max (Now Dobbie S/N - 21992) Surface Observations

17/FEB/1979   REPLACE Thermometer, Mercury, Max (Now Dobbie S/N - Unknown) Surface Observations

01/APR/1980   REPLACE Thermometer, Mercury, Max (Now Dobbie S/N - Unknown) Surface Observations

21/AUG/1986   REPLACE Thermometer, Mercury, Max (Now Dobbie S/N - Unknown) Surface Observations

06/OCT/1986   REPLACE Thermometer, Mercury, Max (Now Dobbie S/N - Unknown) Surface Observations

19/DEC/1989   REPLACE Thermometer, Mercury, Max (Now Dobbie S/N - Unknown) Surface Observations

19/MAR/1979   REPLACE Thermometer, Mercury, Max (Now Unknown S/N - 2463) Surface Observations

07/MAY/1980   REPLACE Thermometer, Mercury, Max (Now Unknown S/N - 3832) Surface Observations

01/DEC/2008   REPLACE Thermometer, Mercury, Max (Now WIKA S/N - 26015) Surface Observations

Soil Temperature 10cm (No Electronic History)

Soil Temperature 20cm (No Electronic History)

Soil Temperature 50cm (No Electronic History)

Snow Height (No Electronic History)

Soil Temperature 100cm (No Electronic History)

Historical metadata for this site has not been quality controlled for accuracy and completeness. Data other than current station information, particularly earlier than 1998, should be considered accordingly. Information may not be complete, as backfilling of historical data is incomplete.

Prepared by the Bureau of Meteorology.

Contact us by phone on (03) 9669 4082, by fax on (03) 9669 4515, or by email on [climatedata@bom.gov.au](mailto:climatedata@bom.gov.au)

Station metadata is compiled for a range of internal purposes and varies in quality and completeness. The Bureau cannot provide any warranty nor accept any liability for this information. © Copyright Commonwealth of Australia 2025, Bureau of Meteorology.



Extended Climatological Station Metadata  
All History

<b>Station:</b>	KYANCUTTA		<b>Location:</b>	KYANCUTTA		<b>State:</b>	SA
<b>Bureau No.:</b>	018044	<b>WMO No.:</b>	94657	<b>Aviation ID:</b>	NO ID	<b>Opened:</b>	18 Jun 1930
<b>Latitude:</b>	-33.1337	<b>Longitude:</b>	135.5521	<b>Elevation:</b>	59 m	<b>Current Status:</b>	Still open
						<b>Metadata compiled:</b>	28 JUL 2025

Station Equipment History (continued)

Equipment Install/Remove(Continued)

Sunshine Hours (No Electronic History)

Wind Run

18/JUN/1930   INSTALL Wind Run Anemometer (Type Unknown S/N - Unknown) Surface Observations  
08/JUL/1987   REMOVE Wind Run Anemometer (Type Unknown S/N - Unknown) Surface Observations

Minimum Temperature

18/JUN/1930   INSTALL Thermometer, Alcohol, Min (Type Dobbie S/N - Unknown) Surface Observations  
12/JUL/1999   REPLACE Thermometer, Alcohol, Min (Now Dobbie S/N - 17033) Surface Observations  
14/JAN/2010   REPLACE Thermometer, Alcohol, Min (Now Dobbie S/N - 25908) Surface Observations  
05/AUG/2009   REPLACE Thermometer, Alcohol, Min (Now Dobbie S/N - 29093) Surface Observations  
06/FEB/1990   REPLACE Thermometer, Alcohol, Min (Now Dobbie S/N - M3498) Surface Observations  
17/OCT/1984   REPLACE Thermometer, Alcohol, Min (Now Dobbie S/N - Unknown) Surface Observations  
15/APR/1986   REPLACE Thermometer, Alcohol, Min (Now Dobbie S/N - Unknown) Surface Observations  
17/MAR/1987   REPLACE Thermometer, Alcohol, Min (Now Dobbie S/N - Unknown) Surface Observations  
16/DEC/1987   REPLACE Thermometer, Alcohol, Min (Now Dobbie S/N - Unknown) Surface Observations  
16/MAY/1989   REPLACE Thermometer, Alcohol, Min (Now Dobbie S/N - Unknown) Surface Observations  
19/DEC/1989   REPLACE Thermometer, Alcohol, Min (Now Dobbie S/N - Unknown) Surface Observations  
16/OCT/1981   REPLACE Thermometer, Alcohol, Min (Now Unknown S/N - 1851) Surface Observations  
10/APR/1979   REPLACE Thermometer, Alcohol, Min (Now Unknown S/N - 3029) Surface Observations  
27/JUL/1982   REPLACE Thermometer, Alcohol, Min (Now Unknown S/N - 3873) Surface Observations  
15/SEP/1982   REPLACE Thermometer, Alcohol, Min (Now Unknown S/N - 4026) Surface Observations  
01/FEB/1983   REPLACE Thermometer, Alcohol, Min (Now Unknown S/N - Unknown) Surface Observations  
05/JUL/2010   REPLACE Thermometer, Alcohol, Min (Now WIKA S/N - 29093) Surface Observations

Terrestrial Minimum Temperature

25/AUG/2006   INSTALL Thermometer, Terrestrial, Min (Type Dobbie S/N - 24355) Surface Observations  
18/JUN/1930   INSTALL Thermometer, Terrestrial, Min (Type Dobbie S/N - M3498) Surface Observations  
25/AUG/2006   REMOVE Thermometer, Terrestrial, Min (Type Dobbie S/N - 22165) Surface Observations  
16/AUG/2004   REPLACE Thermometer, Terrestrial, Min (Now Dobbie S/N - 22165) Surface Observations  
06/OCT/2006   REPLACE Thermometer, Terrestrial, Min (Now Dobbie S/N - 25910) Surface Observations  
15/JUL/2009   REPLACE Thermometer, Terrestrial, Min (Now Dobbie S/N - CBM4380) Surface Observations  
24/JAN/2021   REPLACE Thermometer, Terrestrial, Min (Now Dobbie S/N - CBM5315) Surface Observations  
03/JUN/2007   REPLACE Thermometer, Terrestrial, Min (Now Dobbie S/N - M2591) Surface Observations  
04/JUN/2007   REPLACE Thermometer, Terrestrial, Min (Now Dobbie S/N - M2591) Surface Observations  
09/FEB/2002   REPLACE Thermometer, Terrestrial, Min (Now Dobbie S/N - M3578) Surface Observations  
17/NOV/2009   REPLACE Thermometer, Terrestrial, Min (Now WIKA S/N - 30414) Surface Observations  
05/JUL/2010   REPLACE Thermometer, Terrestrial, Min (Now WIKA S/N - 30422) Surface Observations  
04/MAR/2010   REPLACE Thermometer, Terrestrial, Min (Now WIKA S/N - 31175) Surface Observations  
31/MAY/2019   REPLACE Thermometer, Terrestrial, Min (Now WIKA S/N - 33815) Surface Observations  
15/JAN/2010   REPLACE Thermometer, Terrestrial, Min (Now WIKA S/N - 415513) Surface Observations

Visibility (No Electronic History)

Soil Temperature 5cm (No Electronic History)

Sub Surface Temperature (No Electronic History)

Electrical Conductivity (No Electronic History)

Oxygen Content (No Electronic History)

Historical metadata for this site has not been quality controlled for accuracy and completeness. Data other than current station information, particularly earlier than 1998, should be considered accordingly. Information may not be complete, as backfilling of historical data is incomplete.

Prepared by the Bureau of Meteorology.

Contact us by phone on (03) 9669 4082, by fax on (03) 9669 4515, or by email on [climatedata@bom.gov.au](mailto:climatedata@bom.gov.au)

Station metadata is compiled for a range of internal purposes and varies in quality and completeness. The Bureau cannot provide any warranty nor accept any liability for this information. © Copyright Commonwealth of Australia 2025, Bureau of Meteorology.



Extended Climatological Station Metadata  
All History

<b>Station:</b> KYANCUTTA		<b>Location:</b> KYANCUTTA			<b>State:</b> SA	
<b>Bureau No.:</b> 018044	<b>WMO No.:</b> 94657	<b>Aviation ID:</b> NO ID	<b>Opened:</b> 18 Jun 1930	<b>Current Status:</b> Still open		
<b>Latitude:</b> -33.1337	<b>Longitude:</b> 135.5521	<b>Elevation:</b> 59 m	<b>Barometer Elev:</b> 65 m	<b>Metadata compiled:</b> 28 JUL 2025		

Station Equipment History (continued)

Equipment Install/Remove(Continued)

RF Reflectivity (No Electronic History)

Total Column Ozone Amount (No Electronic History)

Pressure

- 01/JAN/1934   INSTALL Barometer (Type Kew pattern mercury S/N - 1896) Surface Observations
- 11/JAN/1993   REPLACE Barometer (Now Vaisala PA11A S/N - 433528) Surface Observations
- 03/JUN/2014   REPLACE Barometer (Now Vaisala PTB220B S/N - U5120004) Surface Observations

Evaporation

- 01/JAN/1931   INSTALL Evaporation Pan (Type Unknown S/N - Unknown) Surface Observations
- 31/DEC/1958   REMOVE Evaporation Pan (Type Australian sunken tank S/N - Unknown) Surface Observations
- 01/JAN/1946   REPLACE Evaporation Pan (Now Australian sunken tank S/N - Unknown) Surface Observations

Rainfall

- 18/JUN/1930   INSTALL Raingauge (Type 203 mm (8in) - 200mm capacity S/N - Unknown) Surface Observations
- 01/MAR/1994   REPLACE Raingauge (Now 203 mm (8in) - 200mm capacity S/N - NONE) Surface Observations

River Height (No Electronic History)

Solar Radiation (No Electronic History)

Solar Radiation (Direct) (No Electronic History)

Turbidity (No Electronic History)

Sea Water Level (No Electronic History)

Sea Water Temperature (No Electronic History)

Wind Speed

- 20/APR/2004   INSTALL Anemometer (Type Davis Weather Wizard S/N - Unknown) Surface Observations
- 18/JUN/1930   INSTALL Anemometer (Type Ventimeter S/N - Unknown) Surface Observations
- 18/JUN/1930   INSTALL Anemometer (Type Wind Vane S/N - NONE) Surface Observations
- 20/APR/2004   INSTALL Mast Anemometer (Type Pipe, UnGuyed S/N - NONE) Infrastructure
- 18/JUN/1930   INSTALL Wind Run Anemometer (Type Unknown S/N - Unknown) Surface Observations
- 13/MAY/1981   REMOVE Anemometer (Type Ventimeter S/N - Unknown) Surface Observations
- 05/JUL/2010   REMOVE Anemometer (Type Wind Vane S/N - NONE) Surface Observations
- 08/JUL/1987   REMOVE Wind Run Anemometer (Type Unknown S/N - Unknown) Surface Observations
- 06/DEC/2012   REPLACE Anemometer (Now Wind Vane S/N - NONE) Surface Observations
- 06/DEC/2012   REPLACE Mast Anemometer (Now Pipe, UnGuyed S/N - NONE) Infrastructure

Air Temperature

- 18/JUN/1930   INSTALL Thermometer, Mercury, Dry Bulb (Type Dobbie S/N - Unknown) Surface Observations
- 14/MAY/1986   REPLACE Thermometer, Mercury, Dry Bulb (Now Dobbie S/N - CBM4295) Surface Observations
- 09/JUN/1981   REPLACE Thermometer, Mercury, Dry Bulb (Now Unknown S/N - 4295) Surface Observations

Surface Inclination (No Electronic History)

Historical metadata for this site has not been quality controlled for accuracy and completeness. Data other than current station information, particularly earlier than 1998, should be considered accordingly. Information may not be complete, as backfilling of historical data is incomplete.

Prepared by the Bureau of Meteorology.

Contact us by phone on (03) 9669 4082, by fax on (03) 9669 4515, or by email on [climatedata@bom.gov.au](mailto:climatedata@bom.gov.au)

Station metadata is compiled for a range of internal purposes and varies in quality and completeness. The Bureau cannot provide any warranty nor accept any liability for this information. © Copyright Commonwealth of Australia 2025, Bureau of Meteorology.



Extended Climatological Station Metadata  
All History

<b>Station:</b>	KYANCUTTA		<b>Location:</b>	KYANCUTTA		<b>State:</b>	SA
<b>Bureau No.:</b>	018044	<b>WMO No.:</b>	94657	<b>Aviation ID:</b>	NO ID	<b>Opened:</b>	18 Jun 1930
<b>Latitude:</b>	-33.1337	<b>Longitude:</b>	135.5521	<b>Elevation:</b>	59 m	<b>Current Status:</b>	Still open
						<b>Barometer Elev:</b>	65 m
							<b>Metadata compiled:</b> 28 JUL 2025

Station Equipment History (continued)

The following table summarises information on field performance checks available electronically over the period indicated. The number of instances an instrument was found to fail field performance checks should only be used as a guide. A system of data quality flags is implemented by the Bureau of Meteorology to indicate the data quality of an observation as determined by a mutli-stage quality control process.

Available Date Range	Element	Fail Field Performance Check
08/JUL/1987 - 19/JUN/2021	Pressure Trend	1
28/OCT/1992 - 17/JUN/2021	Wind Direction	12
08/JUL/1987 - 17/JUN/2021	Wet Bulb Temperature	1
08/JUL/1987 - 17/JUN/2021	Maximum Temperature	0
08/JUL/1987 - 17/JUN/2021	Minimum Temperature	1
08/JUL/1987 - 17/JUN/2021	Terrestrial Minimum Temperature	1
04/OCT/1979 - 19/JUN/2021	Pressure	0
08/JUL/1987 - 17/JUN/2021	Rainfall	0
28/OCT/1992 - 17/JUN/2021	Wind Speed	12
08/JUL/1987 - 17/JUN/2021	Air Temperature	0

Station Detail Changes

01/JUL/2011	CLASSIFICATION Australian Climate Observations Reference Network - Surface Air Temperature (ACORN-SAT)
10/APR/2014	CLASSIFICATION CLIMAT Stations (CLC)
27/SEP/2021	CLASSIFICATION Mastered in EAMS (EAMS)
01/MAY/1989	CLASSIFICATION National Benchmark Network for Agrometeorology (NBNA) ENDED 04-10-2001
01/JUL/2017	CLASSIFICATION Observing Operations Hub - Adelaide (OOH-A)
07/MAR/2002	OBJECT Document/018044
12/MAY/2011	OBJECT Document/018044110512diurnal_corrections
12/JUL/2013	OBJECT Document/018044130712FOG_antenna_email
14/NOV/2019	OBJECT Document/018044191114W
07/DEC/2012	OBJECT Document/018044_Coop_Contract_121207
12/JAN/2021	OBJECT Document/ASOS CONFIGURATION
05/JUL/2010	OBJECT Document/SKYLINE DATA
06/DEC/2012	OBJECT Document/SKYLINE DATA
14/NOV/2019	OBJECT Document/SKYLINE DATA
23/NOV/2004	OBJECT Document/SKYLINE DATA
18/JUN/1930	STATION - (nondb seeding) Opened
18/JUN/1930	STATION - (nondb seeding) name Changed to KYANCUTTA
18/JUN/1930	STATION - (nondb seeding) stn_ht Changed to 57
18/JUN/1930	STATION - (nondb seeding) stn_ht_deriv Changed to MAP 1:250 000
18/JUN/1930	STATION - (nondb seeding) wmo_num Changed to 94657
05/NOV/1997	STATION aero_ht Changed to 61.0
05/NOV/1997	STATION aero_ht_deriv Changed to
18/JUN/1930	STATION bar_ht Changed to 58
15/FEB/2023	STATION bar_ht Changed to 65
15/FEB/2023	STATION bar_ht_deriv Changed to MAP 1:50 000
18/JUN/1930	STATION bar_ht_deriv Changed to MAP 1:50 000

Historical metadata for this site has not been quality controlled for accuracy and completeness. Data other than current station information, particularly earlier than 1998, should be considered accordingly. Information may not be complete, as backfilling of historical data is incomplete.



Extended Climatological Station Metadata  
All History

<b>Station:</b>	KYANCUTTA		<b>Location:</b>	KYANCUTTA		<b>State:</b>	SA
<b>Bureau No.:</b>	018044	<b>WMO No.:</b>	94657	<b>Aviation ID:</b>	NO ID	<b>Opened:</b>	18 Jun 1930
<b>Latitude:</b>	-33.1337	<b>Longitude:</b>	135.5521	<b>Elevation:</b>	59 m	<b>Barometer Elev:</b>	65 m
<b>Current Status:</b>							Still open
<b>Metadata compiled:</b>							28 JUL 2025

Station Equipment History (continued)

Station Detail Changes(Continued)

18/JUN/1930 STATION latitude Changed to -33.13320Seeded from NonDb  
06/DEC/2012 STATION latitude Changed to -33.13374WGS 84  
06/DEC/2012 STATION latlon\_deriv Changed to GPS  
18/JUN/1930 STATION latlon\_deriv Changed to GPS  
06/DEC/2012 STATION latlon\_error Changed to  
18/JUN/1930 STATION latlon\_error Changed to 3.7  
06/DEC/2012 STATION longitude Changed to 135.55208WGS 84  
18/JUN/1930 STATION longitude Changed to 135.55520Seeded from NonDb  
01/MAR/1994 STATION lu\_0\_100m Changed to Small town < 1000 population  
12/FEB/1998 STATION lu\_0\_100m Changed to Small town < 1000 population  
01/MAR/1994 STATION lu\_100m\_1km Changed to Open farmland, grassland or tundra  
12/FEB/1998 STATION lu\_100m\_1km Changed to Small town < 1000 population  
01/MAR/1994 STATION lu\_1km\_10km Changed to Open farmland, grassland or tundra  
12/FEB/1998 STATION lu\_1km\_10km Changed to Open farmland, grassland or tundra  
06/DEC/2012 STATION soil\_type Changed to rock  
01/MAR/1994 STATION soil\_type Changed to sand  
12/FEB/1998 STATION soil\_type Changed to sand  
06/DEC/2012 STATION stn\_ht Changed to 59  
06/DEC/2012 STATION stn\_ht\_deriv Changed to Barometer  
12/FEB/1998 STATION surface\_type Changed to mostly covered by grass  
01/MAR/1994 STATION surface\_type Changed to partly covered by grass  
08/JUN/2016 STATION surface\_type Changed to partly covered by grass

System Changes

20/APR/2004 SYSTEM Infrastructure Commenced  
18/JUN/1930 SYSTEM Surface Observations Commenced

Historical metadata for this site has not been quality controlled for accuracy and completeness. Data other than current station information, particularly earlier than 1998, should be considered accordingly. Information may not be complete, as backfilling of historical data is incomplete.

## Notes on these metadata

The following notes have been compiled to assist with interpreting the metadata provided in this document. These notes are subject to change as the network evolves. Changes in station-specific metadata occur more frequently, both as recent changes are recorded and historical information is transferred from paper file to electronic database.

### Reliability of the metadata

The Commonwealth Bureau of Meteorology maintains information on more than 20,000 stations which have operated since observations began in the mid 1800s. The amount of information available for each of these sites and its associated uncertainty are influenced by a number of factors including the type and purpose of the station and the time over which it operated.

Early information about stations was held only on paper file. In 1998 a corporate electronic database was established to help maintain information about the network and its components. The number of parameters recorded about a station is now much greater than before this database was established. The national database has also helped improve consistency in the metadata through the implementation of predefined fields. As a result, and through the refinement of operating procedures, station metadata recorded since 1998 are of a higher overall standard than previously, although occasional omissions and errors are still possible.

The Bureau is part way through a task of entering historical information held on paper file into the corporate database. **Until this process is completed there will remain large gaps in the information contained in these metadata documents and considerable caution should be used when deriving conclusions from the metadata.** As an example, two consecutive entries about a rain gauge dated 50 years apart may appear in the equipment metadata. This may either mean that nothing happened to that instrument over the 50 years, or that information for the intervening period has yet to be entered into the database. Similarly, if no information was available about instruments at a site when it was first established, fields which were required to have a value present may have used the earliest information available as a best-guess estimate. Sometimes this was the metadata current when the database was established in 1998. In some instances there may be gaps in metadata relevant to the post 1998 period.

For the above reasons it is recommended that all metadata prior to 1998 be considered as indicative only, and used with caution, unless it has been quality controlled. The Bureau of Meteorology should be contacted if further information or confirmation of the data is required. Depending on the nature of the inquiry there may be a fee associated with this request. Contact details are provided in the telephone book for each capital city or the Bureau's web site at:  
<http://www.bom.gov.au>

The following pages contain explanatory notes for selected terms found in this document.

### Station Number

The Bureau of Meteorology station number uniquely specifies a station and is not intended to change over time, although on very rare occasions a station number may change or be deleted from the record (usually to correct an error). Generally a new station number is established if an existing station changes in a way that would affect the climate data record for that site (measured in terms of air temperature and precipitation). Significant station moves are an example of this.

Some stations also possess a World Meteorological Organization (WMO) station number. The WMO number is different to the Bureau of Meteorology number. It also uniquely specifies a station at any given time but can be reassigned to another station if the new station takes priority in the global reporting network. Only selected stations will have a WMO number. Significant stations may maintain their WMO number for many decades.

**Historical metadata for this site has not been quality controlled for accuracy and completeness. Data other than current station information, particularly earlier than 1998, should be considered accordingly. Information may not be complete, as backfilling of historical data is incomplete.**

Prepared by the Bureau of Meteorology.

Contact us by phone on (03) 9669 4082, by fax on (03) 9669 4515, or by email on [climatedata@bom.gov.au](mailto:climatedata@bom.gov.au)

Station metadata is compiled for a range of internal purposes and varies in quality and completeness. The Bureau cannot provide any warranty nor accept any liability for this information. © Copyright Commonwealth of Australia 2025, Bureau of Meteorology.





## Notes on these metadata

### Network Classification

<b>SUPPORTING the BASIC CLIMATE SERVICE</b>
Global Climate Observing System (GCOS)
GCOS Upper Air Network (GUAN)
GCOS Surface Network (GSN)
National Climate Network {not yet assigned}
Reference Climate Stations (RCS)
Regional Basic Climatological Network (RBCN)
CLIMAT Stations (CLC)
CLIMAT TEMP Stations (CLT)
<b>SUPPORTING the NATIONAL WEATHER WATCH SYSTEM</b>
WMO Global Observing System (GOS)
GOS Upper Air Network
GOS Satellite Network
Global Atmospheric Watch
Background Atmospheric Pollution Monitoring Network (BAPMON)
Basic Ozone Network
Basic Solar and Terrestrial Radiation Network
Regional Basic Synoptic Network (RBSN)
WMO Global Oceanic Observing System (GOOS)
<b>SUPPORTING the BASIC WEATHER SERVICE (BWS)</b>
BWS Land Network
Significant Land Locations
Capital City Mesonets
National Benchmark Network for Agrometeorology (NBNA)
BWS Marine Network
Significant Coastal Locations
Open Ocean Network
BWS Upper Air Network
Major Significant Locations
BWS Remote Sensing Network
Weather Watch Radar Network
Fire Weather Wind Mesonets
High Resolution Satellite
<b>SUPPORTING the BASIC HYDROLOGICAL SERVICE</b>
Regional Flood Warning Network
Water Resources Assessment Network
Global Hydrological Network
Global Terrestrial Observing System (GTOS)
World Hydrological Cycle Observing System (WHYCOS)
National Hydrological Network

Networks of stations are defined for a variety of purposes (as defined in above table).

Historical metadata for this site has not been quality controlled for accuracy and completeness. Data other than current station information, particularly earlier than 1998, should be considered accordingly. Information may not be complete, as backfilling of historical data is incomplete.

Prepared by the Bureau of Meteorology.

Contact us by phone on (03) 9669 4082, by fax on (03) 9669 4515, or by email on [climatedata@bom.gov.au](mailto:climatedata@bom.gov.au)

Station metadata is compiled for a range of internal purposes and varies in quality and completeness. The Bureau cannot provide any warranty nor accept any liability for this information. © Copyright Commonwealth of Australia 2025, Bureau of Meteorology.

## Notes on these metadata

### Network Classification Continued....

Stations may be included in several different networks, which may change over time. The table on the previous page lists current network classifications related to the scientific purpose of the network. Some of these networks - the GCOS network for instance - are components of a global network. Entries in the database for some networks may not be complete, thus not properly representing the status of the network. The composition of the network will usually change over time. While several of the networks have international significance, other network classifications have been developed to aid operational management.

### Station Purpose

The station purpose can be classified according to the observation program listed below. Parameters in brackets list some of the various different configurations which occur.

- Synoptic [Seasonal, River Height, Climatological, Telegraphic Rain, Aeronautical, Upper Air]
- Climatological [Seasonal, Telegraphic Rain]
- Aeronautical
- Rainfall [River Height]
- River Height
- Telegraphic Rain [Non-Telegraphic River Height, Telegraphic River Height]
- Non-Telegraphic Rain [Telegraphic River Height]
- Evaporation [Rainfall, River Height, Telegraphic River Height, Non-Telegraphic River Height, Telegraphic Rain, Non-Telegraphic Rain]
- Pluviograph [Rainfall, Telegraphic Rain, Non-Telegraphic Rain, River Height, Telegraphic River Height, Non-Telegraphic River Height]
- Radiation
- Lightning Flash Counter
- Public Information
- Local Conditions
- Radar Site
- Unclassified
- No Routine Observations

Note: Telegraphic observations are those which are sent by some electronic means be it a phone or telegram to the responsible Bureau office. It is a term which is historically linked to analogue non automatic data transmission.

### Station Observation Program Summary

#### Surface Observations

The following terms are used to describe the frequency of surface observations at a site. Historical observation programs will typically be missing for many sites until the database is backfilled with information.

Set a)

- Continuous Program
  - More than half hourly observations sent (eg an automatic weather station {AWS} which continuously transmits 10 minute observations). This will automatically include half hourly and hourly observations programs.
- Half hourly observations
  - Half hourly observations sent. This will automatically include hourly observations.
- Hourly observations
  - Hourly observations sent only. Stations report on non-synoptic hours (ie. 0100, 0200, 0400, 0500, etc)

**Historical metadata for this site has not been quality controlled for accuracy and completeness. Data other than current station information, particularly earlier than 1998, should be considered accordingly. Information may not be complete, as backfilling of historical data is incomplete.**

Prepared by the Bureau of Meteorology.

Contact us by phone on (03) 9669 4082, by fax on (03) 9669 4515, or by email on [climatedata@bom.gov.au](mailto:climatedata@bom.gov.au)

Station metadata is compiled for a range of internal purposes and varies in quality and completeness. The Bureau cannot provide any warranty nor accept any liability for this information. © Copyright Commonwealth of Australia 2025, Bureau of Meteorology.

## Notes on these metadata

### Surface observations continued....

#### Set b)

- Performed
  - Observations performed, instruments read and observations recorded
- Reported
  - Observations performed, instruments read and reported real time
- Seasonal
  - The program may only be performed during a defined season (such as Fire Weather observations) or the routine program may increase in reporting frequency and/or parameters. The program dates are currently modified at the start and end of each season for stations performing seasonal observations. Historically this was not always the case.

### Current Station Equipment Summary

Equipment listed in this metadata product is catalogued under one of systems listed below, appropriate to its application. The "Infrastructure" category has been included since it contains information about the mast height of an anemometer (if present).

- Flood Warning
- Infrastructure
- Radiation
- Rainfall Intensity
- Surface Observations
- Upper Air
- Weather Watch {RADAR}

### Station Equipment History

#### Equipment Install/Remove

One of four types of actions can be performed on an instrument in this listing:

**Install** - A new instrument is installed at the site. This can be either a completely new addition (eg the first barometer at the site), or the replacement of an existing instrument with a different type (eg replacing mercury barometer with electronic barometer)

**Remove** - An instrument can be removed either when it is no longer necessary to measure a particular element, or when the element is to be measured by an instrument of a different type ( see under "Install" above)

**Replace** - This occurs when one instrument is replaced with another of the same type (eg Kew pattern mercury barometer replacing another Kew pattern mercury barometer)

**Share** - The same instrument is used for observations under two (or more) systems (eg a rain gauge may be used within both Surface Observations and Rainfall Intensity systems)

**Unshare** - The instrument is no longer shared between systems

## Notes on these metadata

### Calibration

During a site inspection an instrument will be calibrated as either being within or not within the specified tolerance in accuracy.

Where a quantitative calibration result can be achieved by comparison to a transfer standard (eg barometer comparisons and tipping bucket rain gauge calibrations), the instrument will be recorded as being within or outside the required tolerance. Instruments (such as 203mm rain gauges, screens and evaporation pans) where quantitative calibrations cannot be derived should be regarded as meeting specifications when the instrument is in 'good working order'.

This product provides a summary table of the number of times an instrument was found to be out of calibration

### Station Detail Changes

This set of metadata indicates when some aspect of the general information about a station has changed.

#### - STATION

Metadata which are categorised as pertaining to STATION are items of (textual) information describing a specific attribute of the station. A reference to (nondB seeding) indicates initial information of this field has been sourced from a previous database.

#### Station position

##### - Latitude and longitude

Derivation of station latitude and longitude, defined by the location of the rain gauge when it is present, has changed over time. Current practice is to locate or verify open and operational station latitude and longitude based on Global Positioning System equipment. Methods used to locate a station as described in this product (latlon\_deriv) are as follows: GPS, MAP 1:10000, MAP 1:12500, MAP 1:25000, MAP 1:50000, MAP 1:100000, MAP 1:250000, SURVEY, and Unknown (which is more commonly represented by a null value). The field latlon\_error should be used with caution as the method of determining this value has been interpreted in different ways over time.

##### - Height

Determination of heights for observing sites is by survey where possible. Otherwise height may be determined using a Digital Aneroid Barometer and a known surveyed point, or derived from map contours. The source of height is provided in the corresponding parameter with a suffix of "\_deriv".

Heights which may appear in these metadata are:

- aero\_ht
  - The official elevation of the aerodrome which normally corresponds to the altitude of the highest threshold of the runways at that airport;
- bar\_ht
  - this represents the height of the mercury barometer cistern or the digital aneroid barometer above mean sea level (MSL);
- stn\_ht
  - this normally represents the height of the rain gauge above MSL

**Historical metadata for this site has not been quality controlled for accuracy and completeness. Data other than current station information, particularly earlier than 1998, should be considered accordingly. Information may not be complete, as backfilling of historical data is incomplete.**

Prepared by the Bureau of Meteorology.

Contact us by phone on (03) 9669 4082, by fax on (03) 9669 4515, or by email on [climatedata@bom.gov.au](mailto:climatedata@bom.gov.au)

Station metadata is compiled for a range of internal purposes and varies in quality and completeness. The Bureau cannot provide any warranty nor accept any liability for this information. © Copyright Commonwealth of Australia 2025, Bureau of Meteorology.



## Notes on these metadata

### - Land Use

To assist the long term understanding of climate change it is important to be able to determine the differences over time which are attributed to variations in the climate. Since land use has an effect on the micro climate around the site, and changes in land use will therefore affect the climate record, it is important that the characteristics of the site are monitored. Soil types are recorded as they affect the land use and also add to the knowledge of the site details.

#### Defined Land use Types.

- Non-vegetated (barren, desert)
- Coastal or Island
- Forest
- Open farmland, grassland or tundra
- Small town, less than 1000 population
- Town 1000 to 10,000 population
- City area with buildings less than 10 metres (3 stories)
- City area with buildings greater than 10 metres (3 stories)
- Airport

The land use code is entered on the station inspection form in the ranges 0 to 100 m, 100 to 1 km and 1km to 10 km; ie:

- lu\_0\_100m: Land Use 0 to 100 metres from the enclosure
- lu\_100m\_1km: Land Use 100 metres to 1 kilometre
- lu\_1km\_10km: Land Use 1 kilometre to 10 kilometres

#### Defined Soil Type (At Enclosure).

- unable to determine
- sand
- black soil
- clay
- rock
- red soil
- other

#### Surface Type (At Enclosure).

- unable to determine
- fully covered by grass
- mostly covered by grass
- partly covered by grass
- bare ground
- sand
- concrete
- asphalt
- rock
- other

**Historical metadata for this site has not been quality controlled for accuracy and completeness. Data other than current station information, particularly earlier than 1998, should be considered accordingly. Information may not be complete, as backfilling of historical data is incomplete.**

Prepared by the Bureau of Meteorology.

Contact us by phone on (03) 9669 4082, by fax on (03) 9669 4515, or by email on [climatedata@bom.gov.au](mailto:climatedata@bom.gov.au)

Station metadata is compiled for a range of internal purposes and varies in quality and completeness. The Bureau cannot provide any warranty nor accept any liability for this information. © Copyright Commonwealth of Australia 2025, Bureau of Meteorology.