



Basic Climatological Station Metadata
Current status

Metadata compiled: 28 JUL 2025

Station: EDINBURGH RAAF

Bureau of Meteorology station number: 023083
Bureau of Meteorology district name: Adelaide Plains
State: SA

World Meteorological Organization number: 95676
Identification: YPED

Network Classification:
Station purpose: Synoptic, Aeronautical
Automatic Weather Station: Almos



Current Station Location				
Latitude	Decimal	-34.7111	Hour Min Sec	34°42'40"S
Longitude	Decimal	138.6223	Hour Min Sec	138°37'20"E
Station Height	16.54 m	Barometer Height	17.1 m	
Method of station geographic positioning			GPS	

Year opened: 1972
Status: Open

Station summary

No summary for this site has been written as yet.

Historical metadata for this site has been quality controlled for accuracy and completeness against available source information. However, users should be aware of the possible unavailability of confident source data and as such this site-specific metadata should be considered accordingly. Information may not be complete, as backfilling of historical data is incomplete.



Basic Climatological Station Metadata
Current status

Station:	EDINBURGH RAAF		Location:	EDINBURGH RAAF		State:	SA
Bureau No.:	023083	WMO No.:	95676	Aviation ID:	YPED	Opened:	01 Jan 1972
Latitude:	-34.7111	Longitude:	138.6223	Elevation:	16.54 m	Barometer Elev:	17.1 m
						Current Status:	Still open
						Metadata compiled:	28 JUL 2025

Observation summary

The table below indicates the approximate completeness of the record for individual element types within the Australian Data Archive for Meteorology. For elements not listed see the note below.



DAILY DATA HOLDINGS

OBSERVATION TYPE	FIRST MONTH	LAST MONTH	COMPLETENESS (% estimate)	SINGLE DAYS MISSED	FULL MONTHS MISSED
EVAPORATION	DEC 1972	NOV 1999	88.7	1113	0
EVAPORIMETER - MAXIMUM WATER TEMPERATURE	OCT 1979	NOV 1999	80.4	864	19
GROUND MINIMUM TEMPERATURE	MAY 1981	DEC 1999	90.1	676	0
MAXIMUM AIR TEMPERATURE	NOV 1972	JUN 2025	98.8	222	0
MAXIMUM WIND GUST SPEED	JAN 1973	JUN 2025	84.8	445	81
WIND RUN ABOVE 10 FEET	JUN 1993	JUN 2025	75.8	365	81
WIND RUN BELOW 10 FEET	NOV 1972	NOV 1999	87.3	1158	3
RAINFALL	NOV 1972	JUL 2025	99	N/A	N/A

Historical metadata for this site has been quality controlled for accuracy and completeness against available source information. However, users should be aware of the possible unavailability of confident source data and as such this site-specific metadata should be considered accordingly. Information may not be complete, as backfilling of historical data is incomplete.

Prepared by the Bureau of Meteorology.

Contact us by phone on (03) 9669 4082, by fax on (03) 9669 4515, or by email on climatedata@bom.gov.au

Station metadata is compiled for a range of internal purposes and varies in quality and completeness. The Bureau cannot provide any warranty nor accept any liability for this information. © Copyright Commonwealth of Australia 2025, Bureau of Meteorology.

Current status

Station: EDINBURGH RAAF			Location: EDINBURGH RAAF			State: SA	
Bureau No.: 023083		WMO No.: 95676		Aviation ID: YPED		Opened: 01 Jan 1972	
Latitude: -34.7111		Longitude: 138.6223		Elevation: 16.54 m		Barometer Elev: 17.1 m	
						Metadata compiled: 28 JUL 2025	

HOURLY DATA HOLDINGS - from 1 to 24 observations per day

OBSERVATION TYPE	FIRST MONTH	LAST MONTH	COMPLETENESS (% estimate)	FREQUENCY average daily	SINGLE DAYS MISSED	FULL MONTHS MISSED
AIR TEMPERATURE	NOV 1972	JUN 2025	93.3	10.9	171	0
DEW POINT	NOV 1972	JUN 2025	93.2	10.9	192	0
MEAN SEA LEVEL PRESSURE	OCT 1973	JUN 2025	91.1	11.0	918	1
TOTAL CLOUD AMOUNT	NOV 1972	JUN 2025	66.7	3.8	2389	84
WIND SPEED	NOV 1972	JUN 2025	93.0	10.9	261	0

Historical metadata for this site has been quality controlled for accuracy and completeness against available source information. However, users should be aware of the possible unavailability of confident source data and as such this site-specific metadata should be considered accordingly. Information may not be complete, as backfilling of historical data is incomplete.

Prepared by the Bureau of Meteorology.

Contact us by phone on (03) 9669 4082, by fax on (03) 9669 4515, or by email on climatedata@bom.gov.au

Station metadata is compiled for a range of internal purposes and varies in quality and completeness. The Bureau cannot provide any warranty nor accept any liability for this information. © Copyright Commonwealth of Australia 2025, Bureau of Meteorology. Page 10 of 10

Current status

Station: EDINBURGH RAAF			Location: EDINBURGH RAAF			State: SA	
Bureau No.: 023083		WMO No.: 95676		Aviation ID: YPED		Opened: 01 Jan 1972	
Latitude: -34.7111		Longitude: 138.6223		Elevation: 16.54 m		Barometer Elev: 17.1 m	
						Metadata compiled: 28 JUL 2025	

RAINFALL INTENSITY DATA HOLDINGS

OBSERVATION TYPE	FIRST MONTH	LAST MONTH	COMPLETENESS (% estimate)	SINGLE DAYS MISSED	FULL MONTHS MISSED
RAINFALL INTENSITY	NOV 1979	AUG 2016	83.1	342	63
1	1	1	2		
8	9	9	0		
5	0	5	0		
0	0	0	0		

ONE-MINUTE DATA HOLDINGS

OBSERVATION TYPE	FIRST MONTH	LAST MONTH	COMPLETENESS (% estimate)	FREQUENCY average daily	SINGLE DAYS MISSED	FULL MONTHS MISSED
ALL ELEMENTS	NOV 2001	JUL 2025	99.4	1432.1	N/A	0

HALF-HOURLY DATA HOLDINGS

OBSERVATION TYPE	FIRST MONTH	LAST MONTH	COMPLETENESS (% estimate)	FREQUENCY average daily	SINGLE DAYS MISSED	FULL MONTHS MISSED
ALL ELEMENTS	APR 1992	JUL 2025	101.4	48.7	N/A	0

THERE ARE NO UPPER-AIR EDT DATA HOLDINGS

Holdings calculated up to 01 Jul 2025

The % complete figure is the completeness of observations averaged over all months of record, for the given station and observation type, taking gaps into account. For hourly holdings, the completeness is relative to the maximum number of daily observations for the site each month, and is therefore an estimate. For daily holdings, the completeness figure shown is exact.

The single days missed figure is the total number of days for which no observation was received, not including full missed months. The full months missed figure is the total of full month gaps over the period of record. Where an element is not included assumptions can generally be made about availability, and the list to use has been suggested below.

Unlisted element

Minimum air temperature

Wet bulb temperature

Soil temperature at 20, 50 & 100cm

Relative humidity

Minimum temp. of water in evaporimeter

Visual observations eg. weather, visibility

Sea related observations

Listed element to use

Maximum air temperature

Dew point

10cm soil temperature

Dew point

Evaporimeter - max water temp

Total cloud amount

Sea state

Historical metadata for this site has been quality controlled for accuracy and completeness against available source information. However, users should be aware of the possible unavailability of confident source data and as such this site-specific metadata should be considered accordingly. Information may not be complete, as backfilling of historical data is incomplete.

Prepared by the Bureau of Meteorology.

Contact us by phone on (03) 9669 4082, by fax on (03) 9669 4515, or by email on climatedata@bom.gov.au

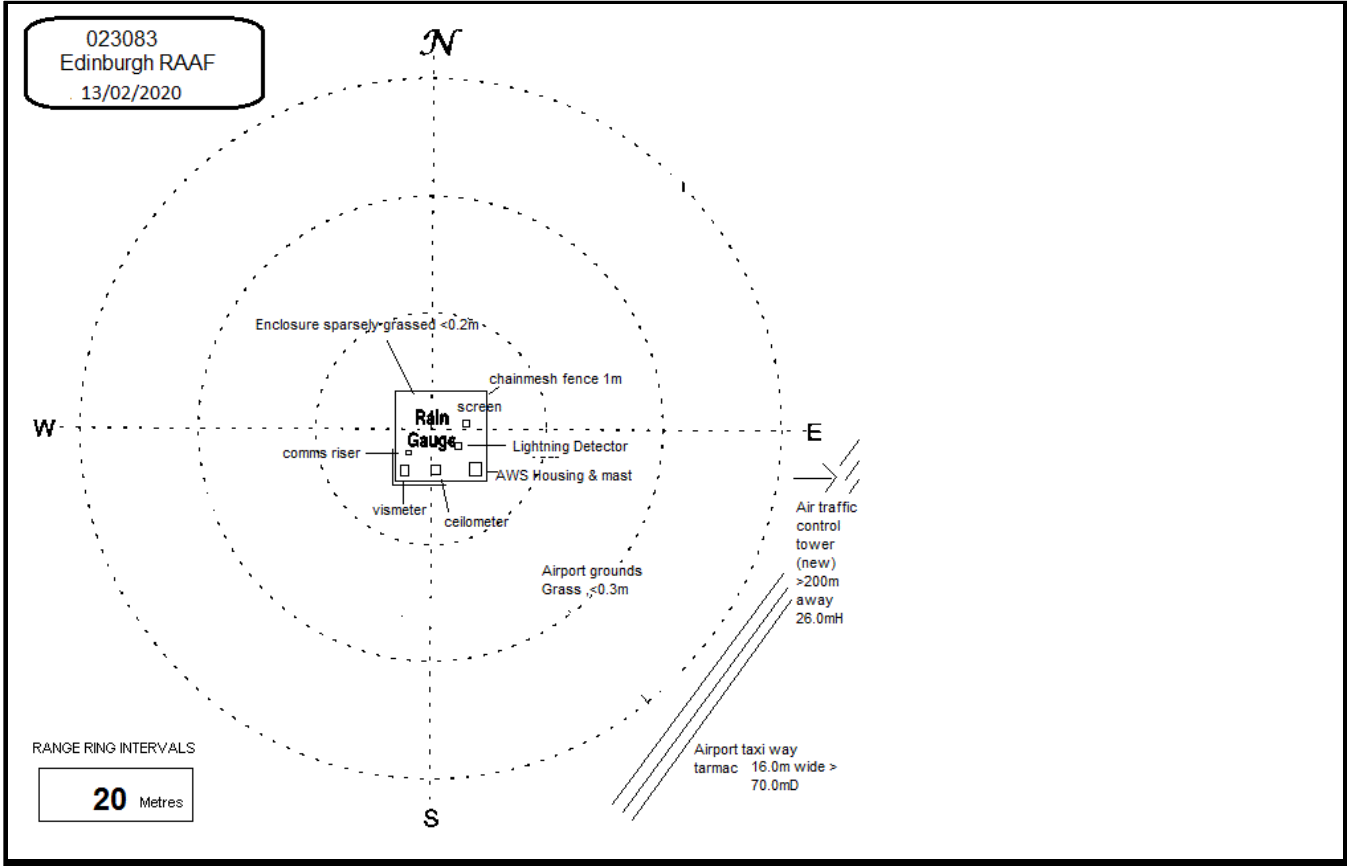
Station metadata is compiled for a range of internal purposes and varies in quality and completeness. The Bureau cannot provide any warranty nor accept any liability for this information. © Copyright Commonwealth of Australia 2025, Bureau of Meteorology. Page 10 of 10



Extended Climatological Station Metadata
All History

Station: EDINBURGH RAAF			Location: EDINBURGH RAAF			State: SA		
Bureau No.:	023083	WMO No.:	95676	Aviation ID:	YPED	Opened:	01 Jan 1972	
Latitude:	-34.7111	Longitude:	138.6223	Elevation:	16.54 m	Barometer Elev:	17.1 m	
							Current Status:	Still open
							Metadata compiled:	28 JUL 2025

Instrument Location and Surrounding Features
13/02/2020(most recent)



Historical metadata for this site has been quality controlled for accuracy and completeness against available source information. However, users should be aware of the possible unavailability of confident source data and as such this site-specific metadata should be considered accordingly. Information may not be complete, as backfilling of historical data is incomplete.

Prepared by the Bureau of Meteorology.

Contact us by phone on (03) 9669 4082, by fax on (03) 9669 4515, or by email on climatedata@bom.gov.au

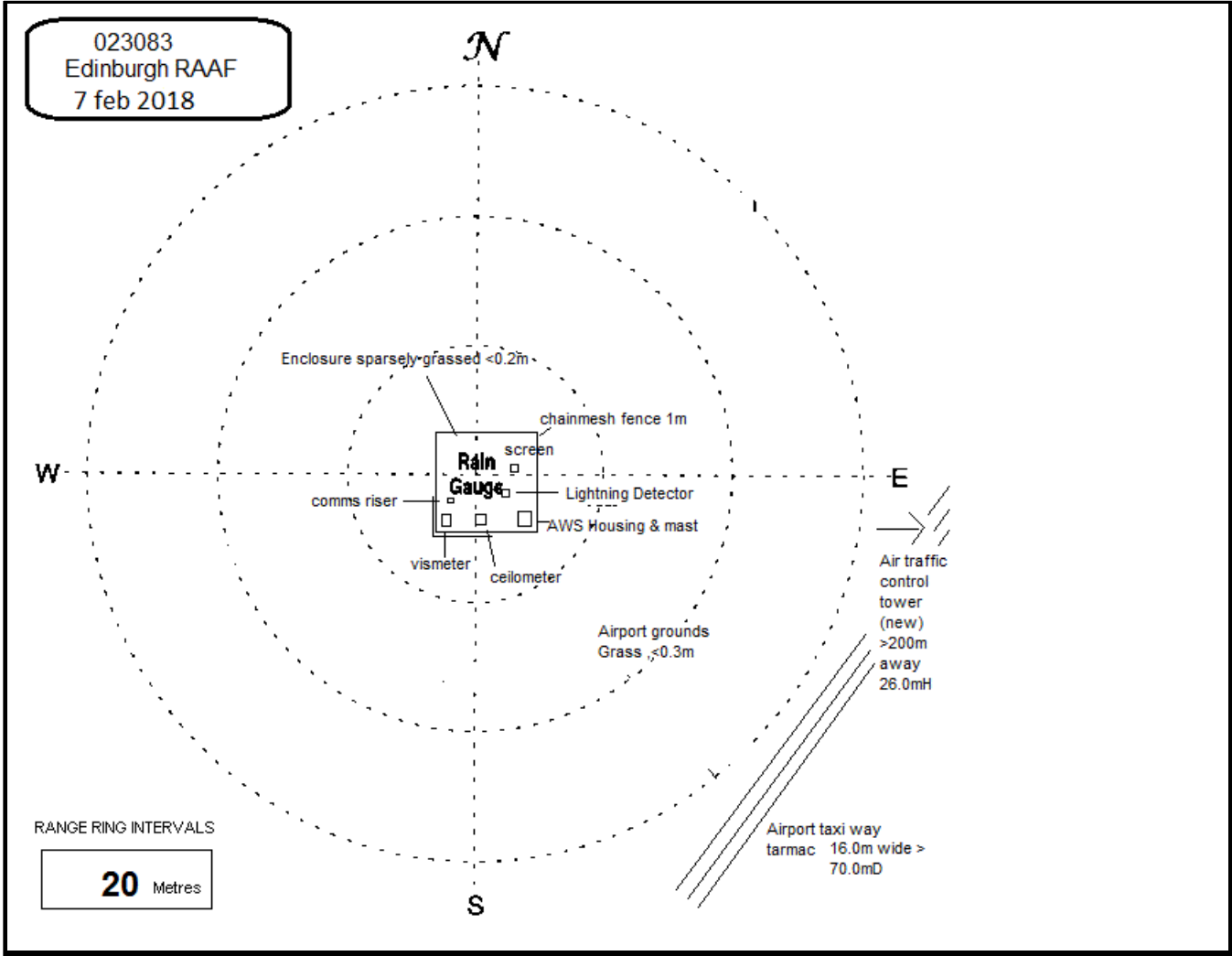
Station metadata is compiled for a range of internal purposes and varies in quality and completeness. The Bureau cannot provide any warranty nor accept any liability for this information. © Copyright Commonwealth of Australia 2025, Bureau of Meteorology.



Extended Climatological Station Metadata
All History

Station:	EDINBURGH RAAF		Location:	EDINBURGH RAAF		State:	SA
Bureau No.:	023083	WMO No.:	95676	Aviation ID:	YPED	Opened:	01 Jan 1972
Latitude:	-34.7111	Longitude:	138.6223	Elevation:	16.54 m	Barometer Elev:	17.1 m
						Current Status:	Still open
						Metadata compiled:	28 JUL 2025

Instrument Location and Surrounding Features
07/02/2018



Historical metadata for this site has been quality controlled for accuracy and completeness against available source information. However, users should be aware of the possible unavailability of confident source data and as such this site-specific metadata should be considered accordingly. Information may not be complete, as backfilling of historical data is incomplete.

Prepared by the Bureau of Meteorology.

Contact us by phone on (03) 9669 4082, by fax on (03) 9669 4515, or by email on climatedata@bom.gov.au

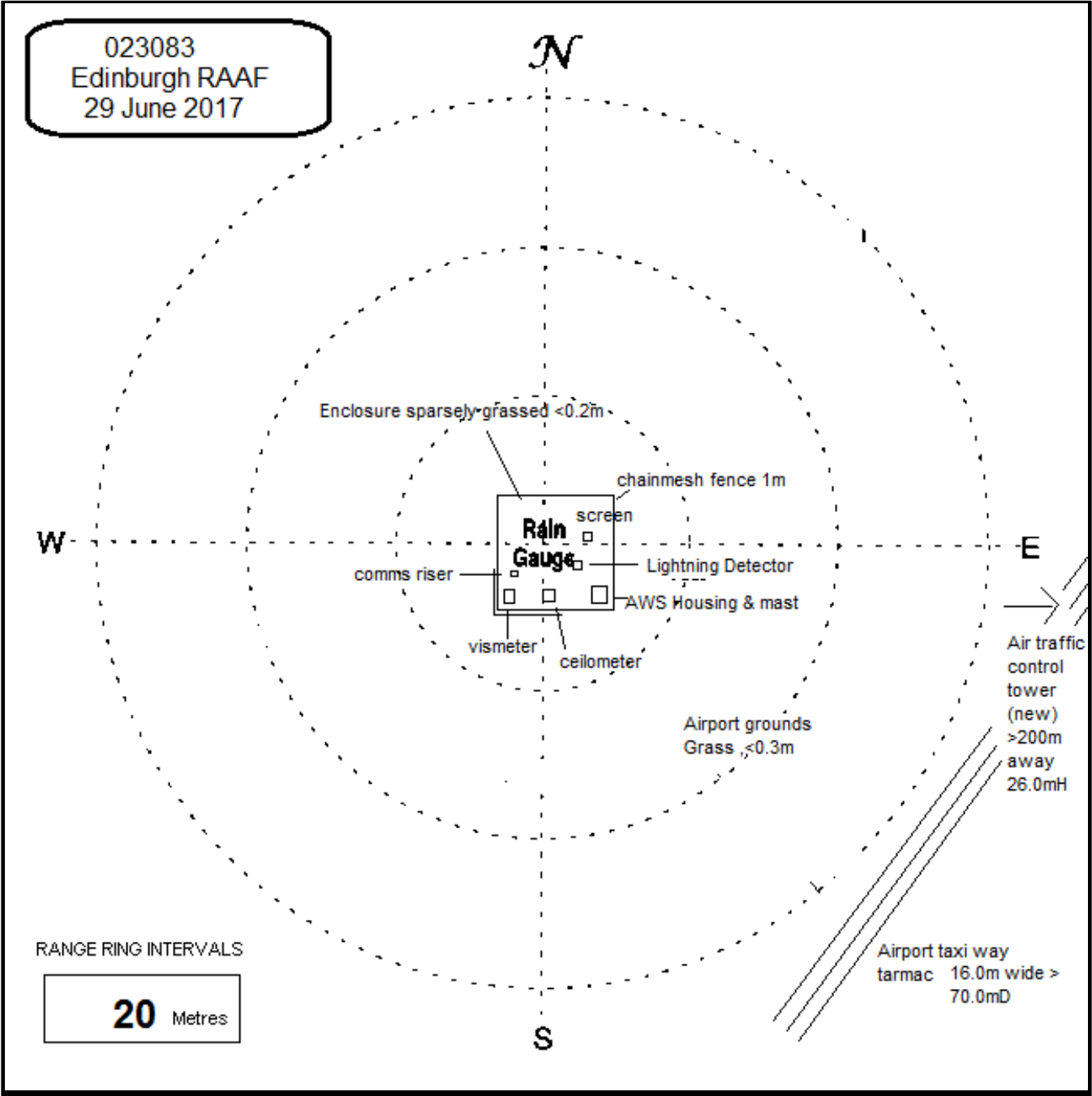
Station metadata is compiled for a range of internal purposes and varies in quality and completeness. The Bureau cannot provide any warranty nor accept any liability for this information. © Copyright Commonwealth of Australia 2025, Bureau of Meteorology.



Extended Climatological Station Metadata
All History

Station:	EDINBURGH RAAF		Location:	EDINBURGH RAAF		State:	SA
Bureau No.:	023083	WMO No.:	95676	Aviation ID:	YPED	Opened:	01 Jan 1972
Latitude:	-34.7111	Longitude:	138.6223	Elevation:	16.54 m	Barometer Elev:	17.1 m
						Current Status:	Still open
						Metadata compiled:	28 JUL 2025

Instrument Location and Surrounding Features
29/06/2017



Historical metadata for this site has been quality controlled for accuracy and completeness against available source information. However, users should be aware of the possible unavailability of confident source data and as such this site-specific metadata should be considered accordingly. Information may not be complete, as backfilling of historical data is incomplete.

Prepared by the Bureau of Meteorology.

Contact us by phone on (03) 9669 4082, by fax on (03) 9669 4515, or by email on climatedata@bom.gov.au

Station metadata is compiled for a range of internal purposes and varies in quality and completeness. The Bureau cannot provide any warranty nor accept any liability for this information. © Copyright Commonwealth of Australia 2025, Bureau of Meteorology.

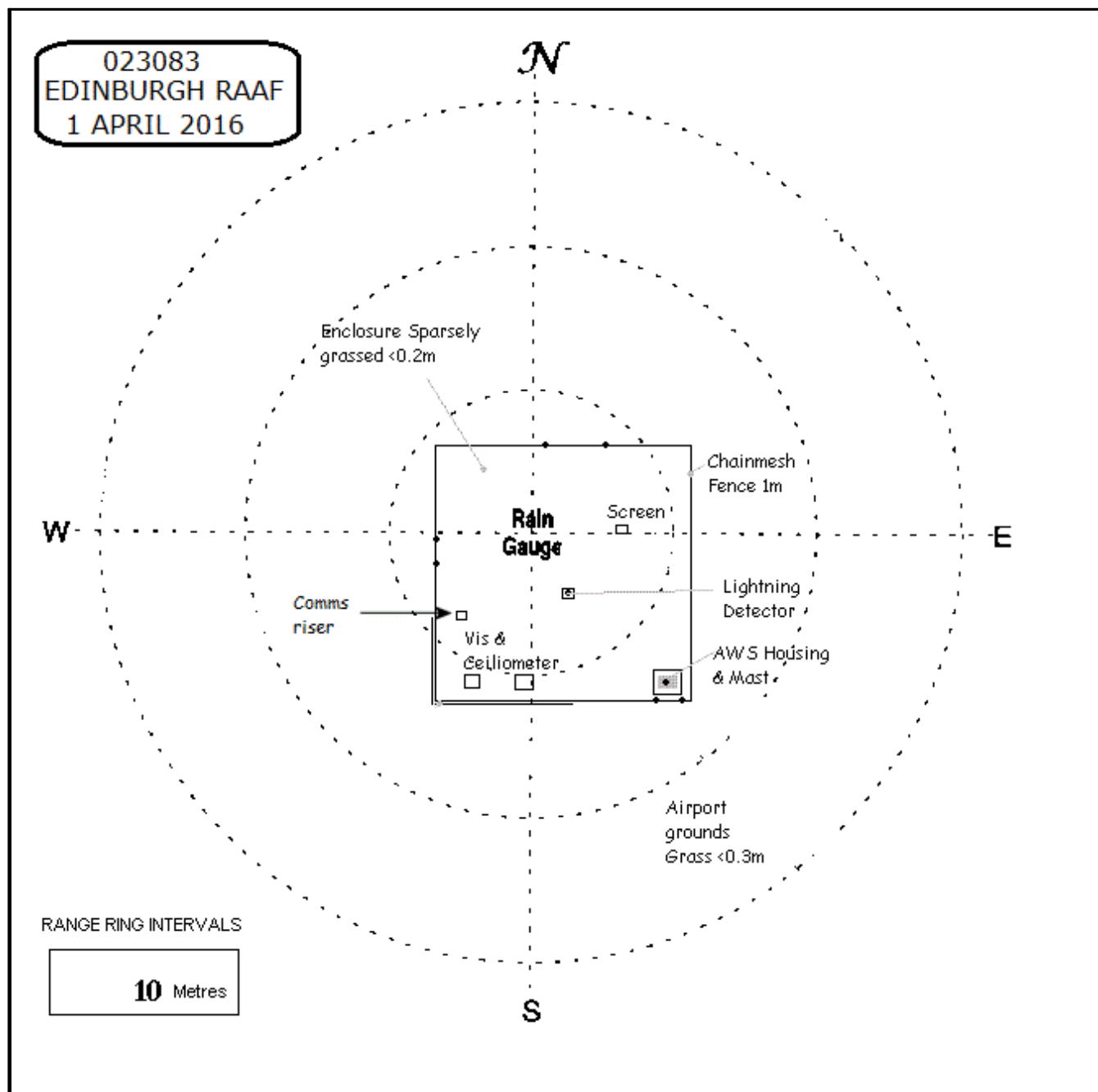
Extended Climatological Station Metadata

All History

Station:	EDINBURGH RAAF		Location:	EDINBURGH RAAF		State:	SA
Bureau No.:	023083	WMO No.:	95676	Aviation ID:	YPED	Opened:	01 Jan 1972
Latitude:	-34.7111	Longitude:	138.6223	Elevation:	16.54 m	Barometer Elev:	17.1 m
						Current Status:	Still open
						Metadata compiled:	28 JUL 2025

Instrument Location and Surrounding Features

01/04/2016



Historical metadata for this site has been quality controlled for accuracy and completeness against available source information. However, users should be aware of the possible unavailability of confident source data and as such this site-specific metadata should be considered accordingly. Information may not be complete, as backfilling of historical data is incomplete.

Prepared by the Bureau of Meteorology.

Contact us by phone on (03) 9669 4082, by fax on (03) 9669 4515, or by email on climatedata@bom.gov.au

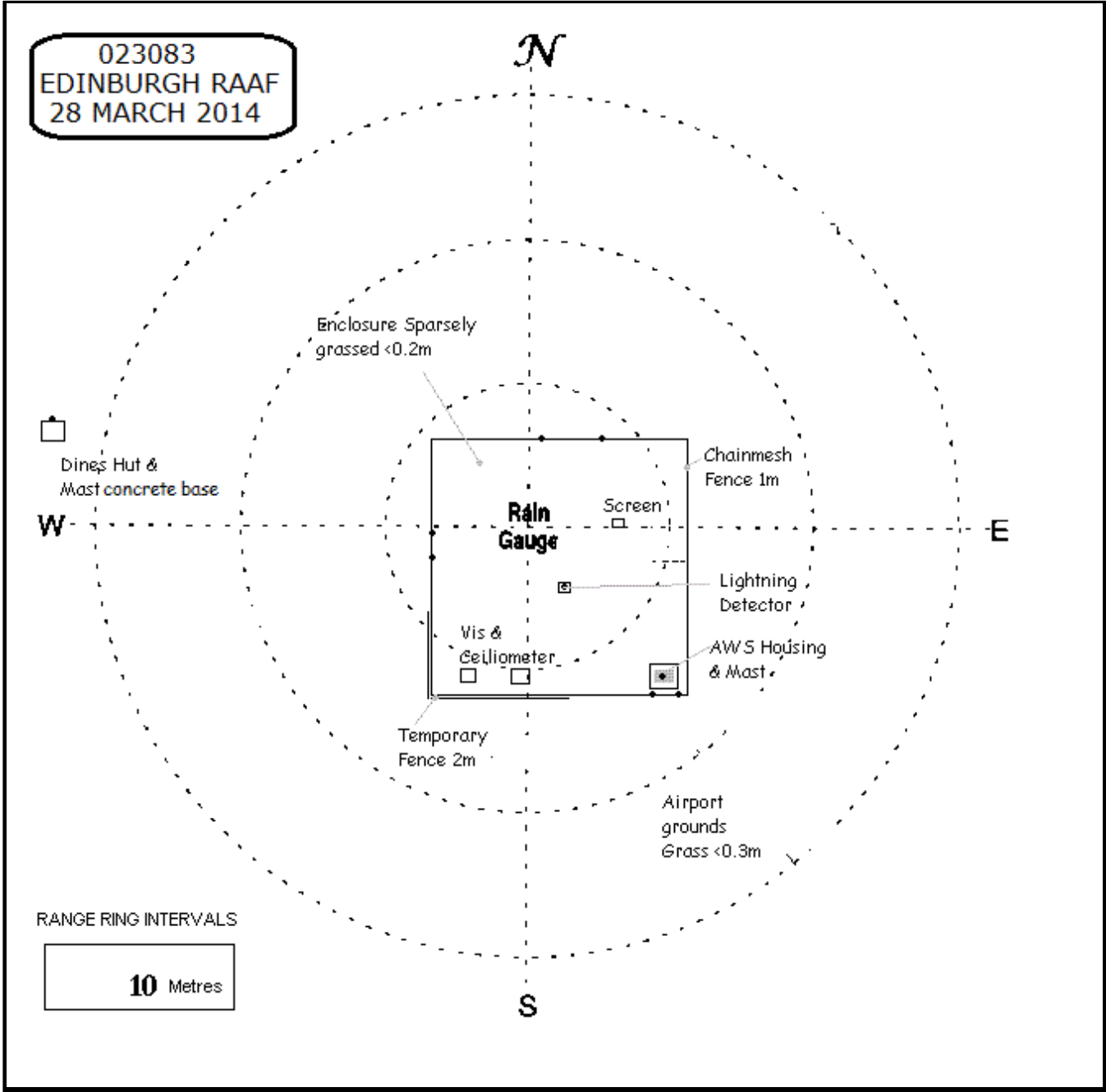
Station metadata is compiled for a range of internal purposes and varies in quality and completeness. The Bureau cannot provide any warranty nor accept any liability for this information. © Copyright Commonwealth of Australia 2025, Bureau of Meteorology.



Extended Climatological Station Metadata
All History

Station:	EDINBURGH RAAF		Location:	EDINBURGH RAAF		State:	SA
Bureau No.:	023083	WMO No.:	95676	Aviation ID:	YPED	Opened:	01 Jan 1972
Latitude:	-34.7111	Longitude:	138.6223	Elevation:	16.54 m	Barometer Elev:	17.1 m
						Current Status:	Still open
						Metadata compiled:	28 JUL 2025

Instrument Location and Surrounding Features
28/03/2014



Historical metadata for this site has been quality controlled for accuracy and completeness against available source information. However, users should be aware of the possible unavailability of confident source data and as such this site-specific metadata should be considered accordingly. Information may not be complete, as backfilling of historical data is incomplete.

Prepared by the Bureau of Meteorology.

Contact us by phone on (03) 9669 4082, by fax on (03) 9669 4515, or by email on climatedata@bom.gov.au

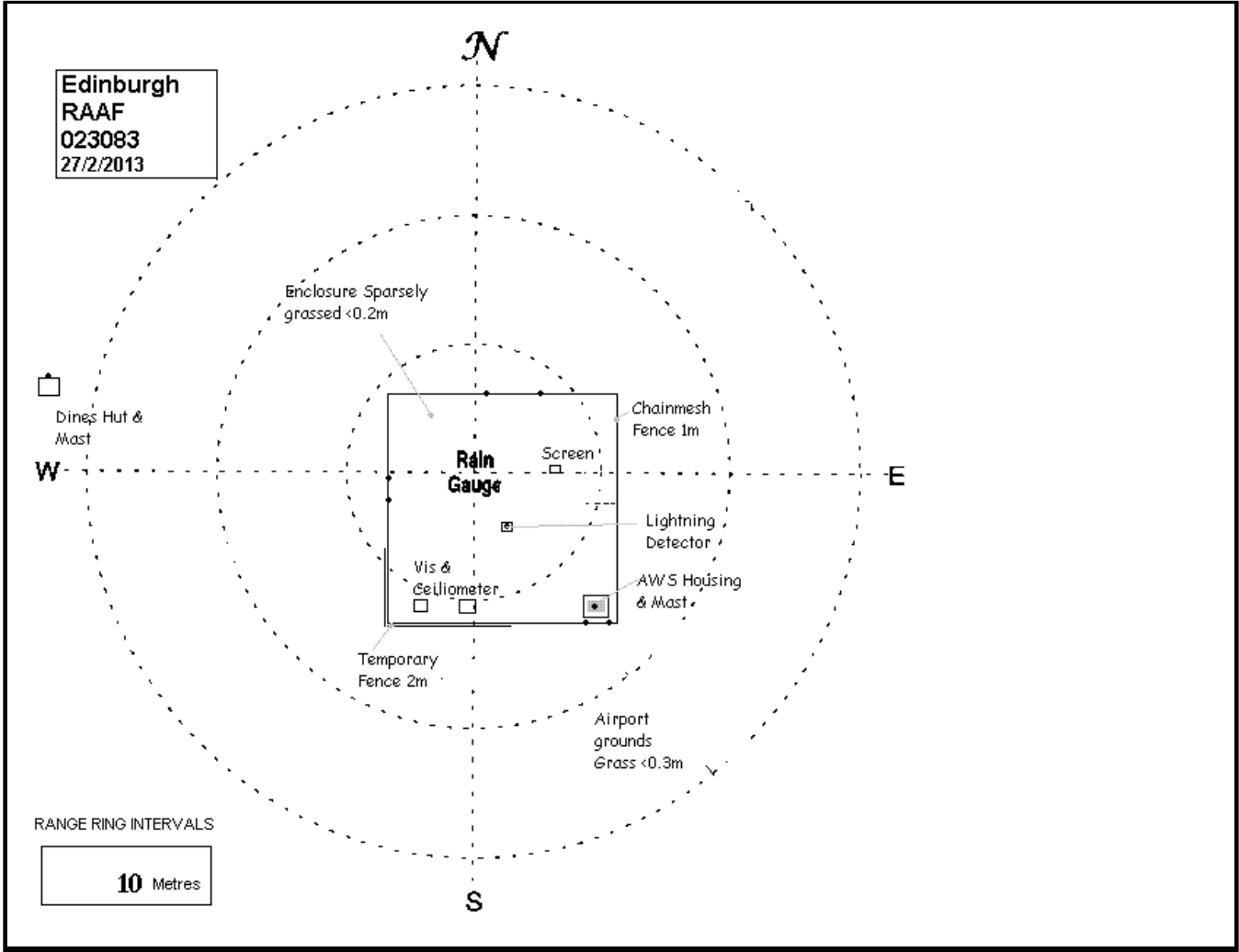
Station metadata is compiled for a range of internal purposes and varies in quality and completeness. The Bureau cannot provide any warranty nor accept any liability for this information. © Copyright Commonwealth of Australia 2025, Bureau of Meteorology.



Extended Climatological Station Metadata
All History

Station: EDINBURGH RAAF			Location: EDINBURGH RAAF			State: SA		
Bureau No.:	023083	WMO No.:	95676	Aviation ID:	YPED	Opened:	01 Jan 1972	
Latitude:	-34.7111	Longitude:	138.6223	Elevation:	16.54 m	Barometer Elev:	17.1 m	
							Current Status:	Still open
							Metadata compiled:	28 JUL 2025

Instrument Location and Surrounding Features
27/02/2013



Historical metadata for this site has been quality controlled for accuracy and completeness against available source information. However, users should be aware of the possible unavailability of confident source data and as such this site-specific metadata should be considered accordingly. Information may not be complete, as backfilling of historical data is incomplete.

Prepared by the Bureau of Meteorology.

Contact us by phone on (03) 9669 4082, by fax on (03) 9669 4515, or by email on climatedata@bom.gov.au

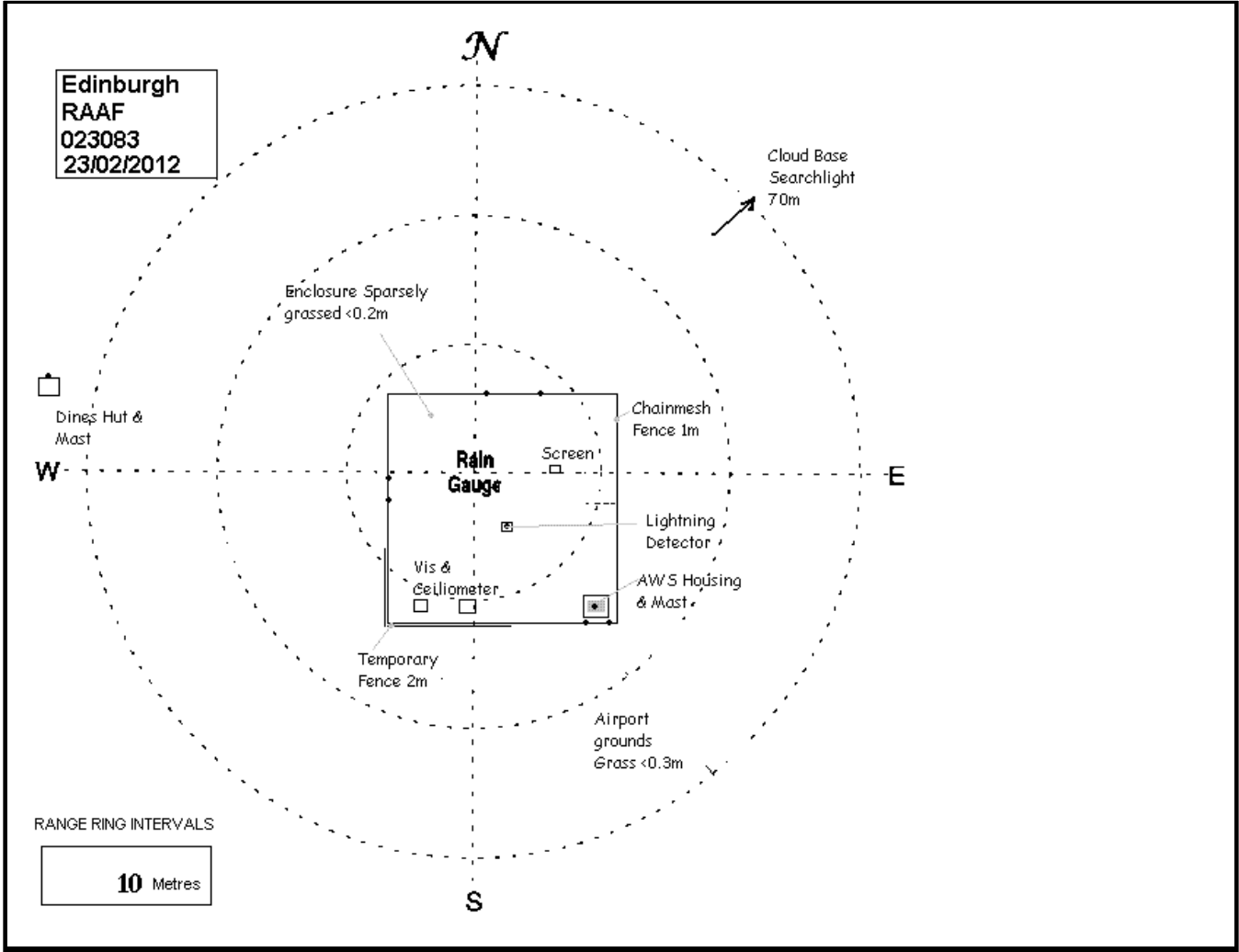
Station metadata is compiled for a range of internal purposes and varies in quality and completeness. The Bureau cannot provide any warranty nor accept any liability for this information. © Copyright Commonwealth of Australia 2025, Bureau of Meteorology.



Extended Climatological Station Metadata
All History

Station:	EDINBURGH RAAF		Location:	EDINBURGH RAAF		State:	SA
Bureau No.:	023083	WMO No.:	95676	Aviation ID:	YPED	Opened:	01 Jan 1972
Latitude:	-34.7111	Longitude:	138.6223	Elevation:	16.54 m	Current Status:	Still open
				Barometer Elev:	17.1 m	Metadata compiled:	28 JUL 2025

Instrument Location and Surrounding Features
23/02/2012



Historical metadata for this site has been quality controlled for accuracy and completeness against available source information. However, users should be aware of the possible unavailability of confident source data and as such this site-specific metadata should be considered accordingly. Information may not be complete, as backfilling of historical data is incomplete.

Prepared by the Bureau of Meteorology.

Contact us by phone on (03) 9669 4082, by fax on (03) 9669 4515, or by email on climatedata@bom.gov.au

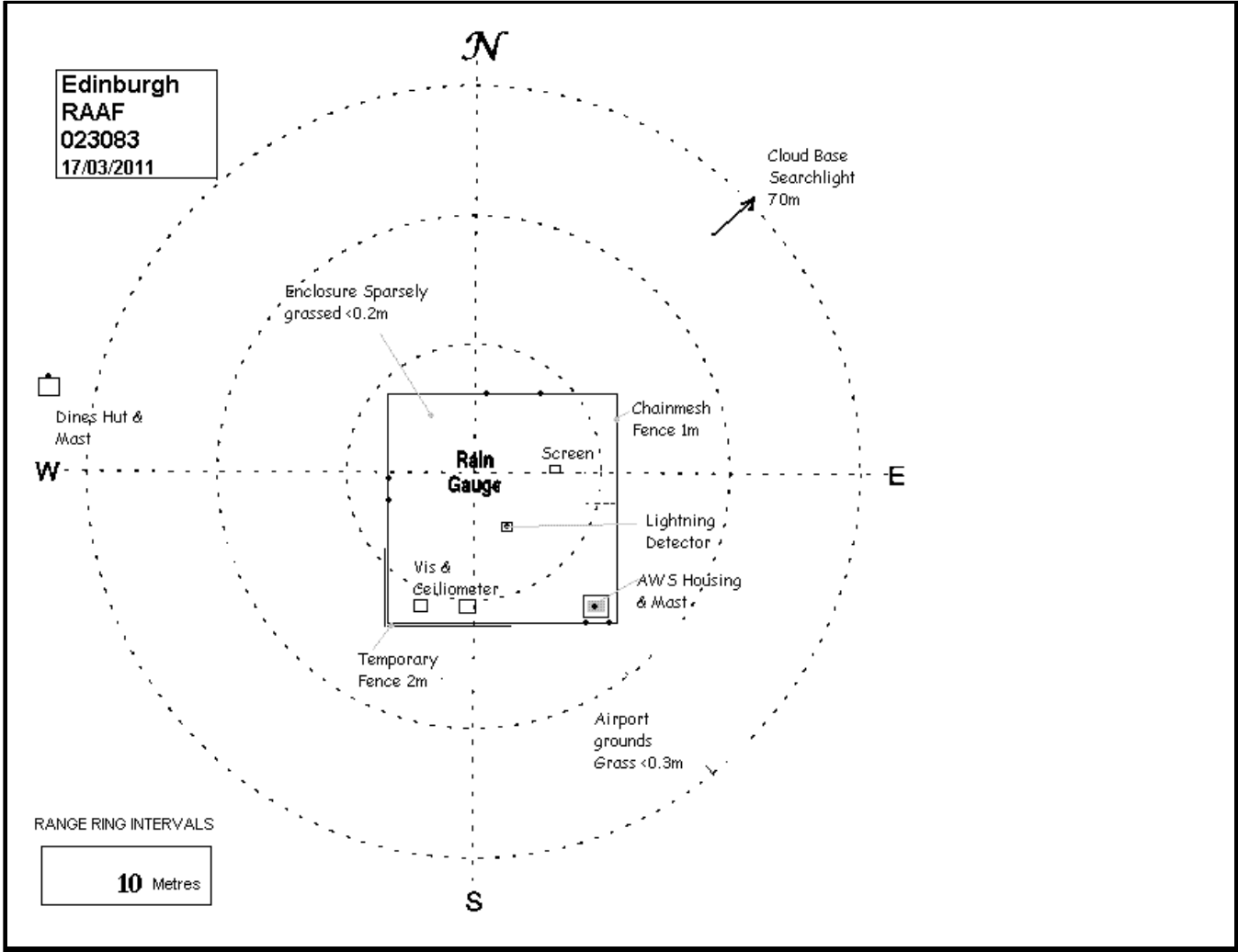
Station metadata is compiled for a range of internal purposes and varies in quality and completeness. The Bureau cannot provide any warranty nor accept any liability for this information. © Copyright Commonwealth of Australia 2025, Bureau of Meteorology.



Extended Climatological Station Metadata
All History

Station:	EDINBURGH RAAF		Location:	EDINBURGH RAAF		State:	SA
Bureau No.:	023083	WMO No.:	95676	Aviation ID:	YPED	Opened:	01 Jan 1972
Latitude:	-34.7111	Longitude:	138.6223	Elevation:	16.54 m	Barometer Elev:	17.1 m
						Current Status:	Still open
						Metadata compiled:	28 JUL 2025

Instrument Location and Surrounding Features
17/03/2011



Historical metadata for this site has been quality controlled for accuracy and completeness against available source information. However, users should be aware of the possible unavailability of confident source data and as such this site-specific metadata should be considered accordingly. Information may not be complete, as backfilling of historical data is incomplete.

Prepared by the Bureau of Meteorology.

Contact us by phone on (03) 9669 4082, by fax on (03) 9669 4515, or by email on climatedata@bom.gov.au

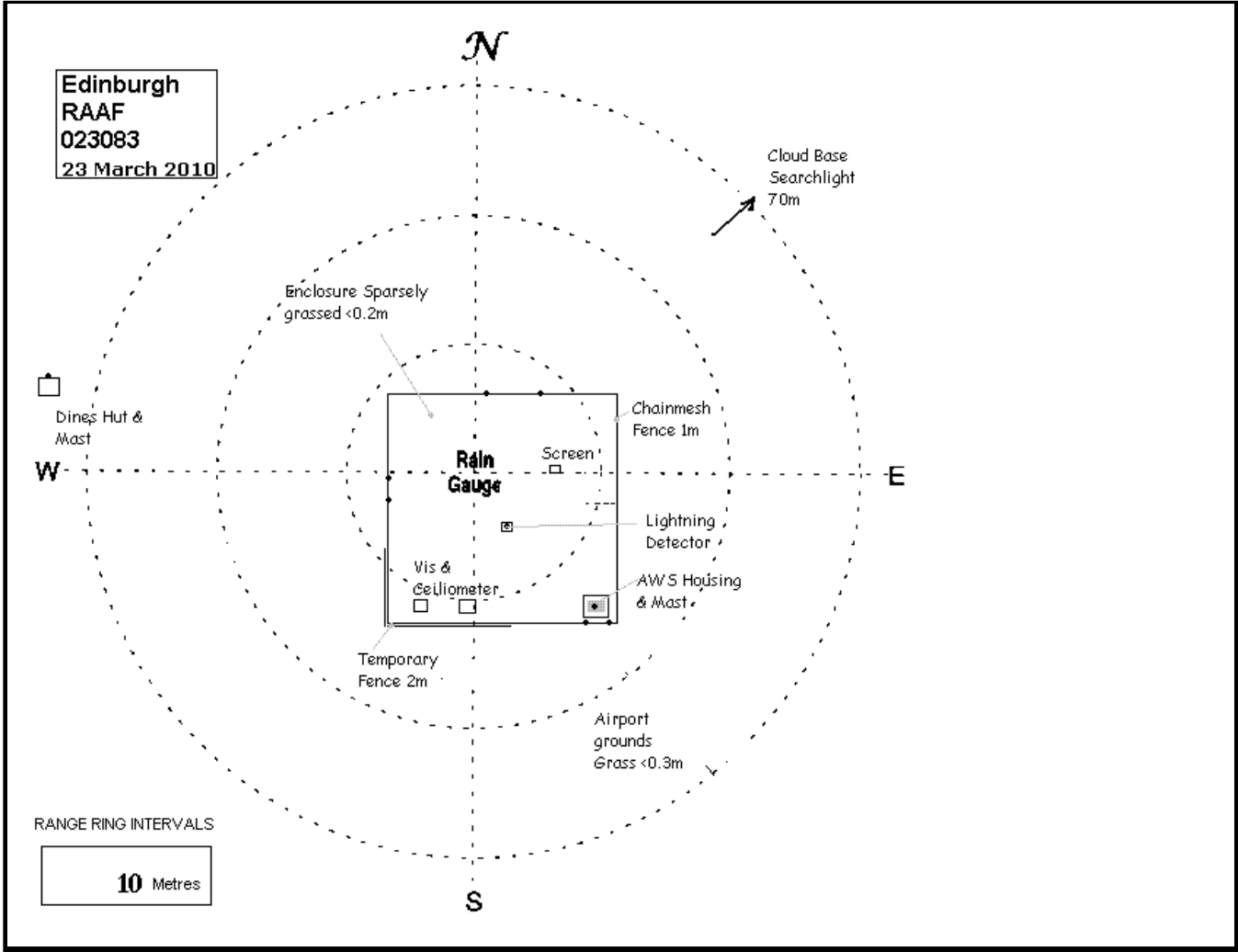
Station metadata is compiled for a range of internal purposes and varies in quality and completeness. The Bureau cannot provide any warranty nor accept any liability for this information. © Copyright Commonwealth of Australia 2025, Bureau of Meteorology.



Extended Climatological Station Metadata
All History

Station:	EDINBURGH RAAF		Location:	EDINBURGH RAAF		State:	SA
Bureau No.:	023083	WMO No.:	95676	Aviation ID:	YPED	Opened:	01 Jan 1972
Latitude:	-34.7111	Longitude:	138.6223	Elevation:	16.54 m	Barometer Elev:	17.1 m
						Current Status:	Still open
						Metadata compiled:	28 JUL 2025

Instrument Location and Surrounding Features
23/03/2010



Historical metadata for this site has been quality controlled for accuracy and completeness against available source information. However, users should be aware of the possible unavailability of confident source data and as such this site-specific metadata should be considered accordingly. Information may not be complete, as backfilling of historical data is incomplete.

Prepared by the Bureau of Meteorology.

Contact us by phone on (03) 9669 4082, by fax on (03) 9669 4515, or by email on climatedata@bom.gov.au

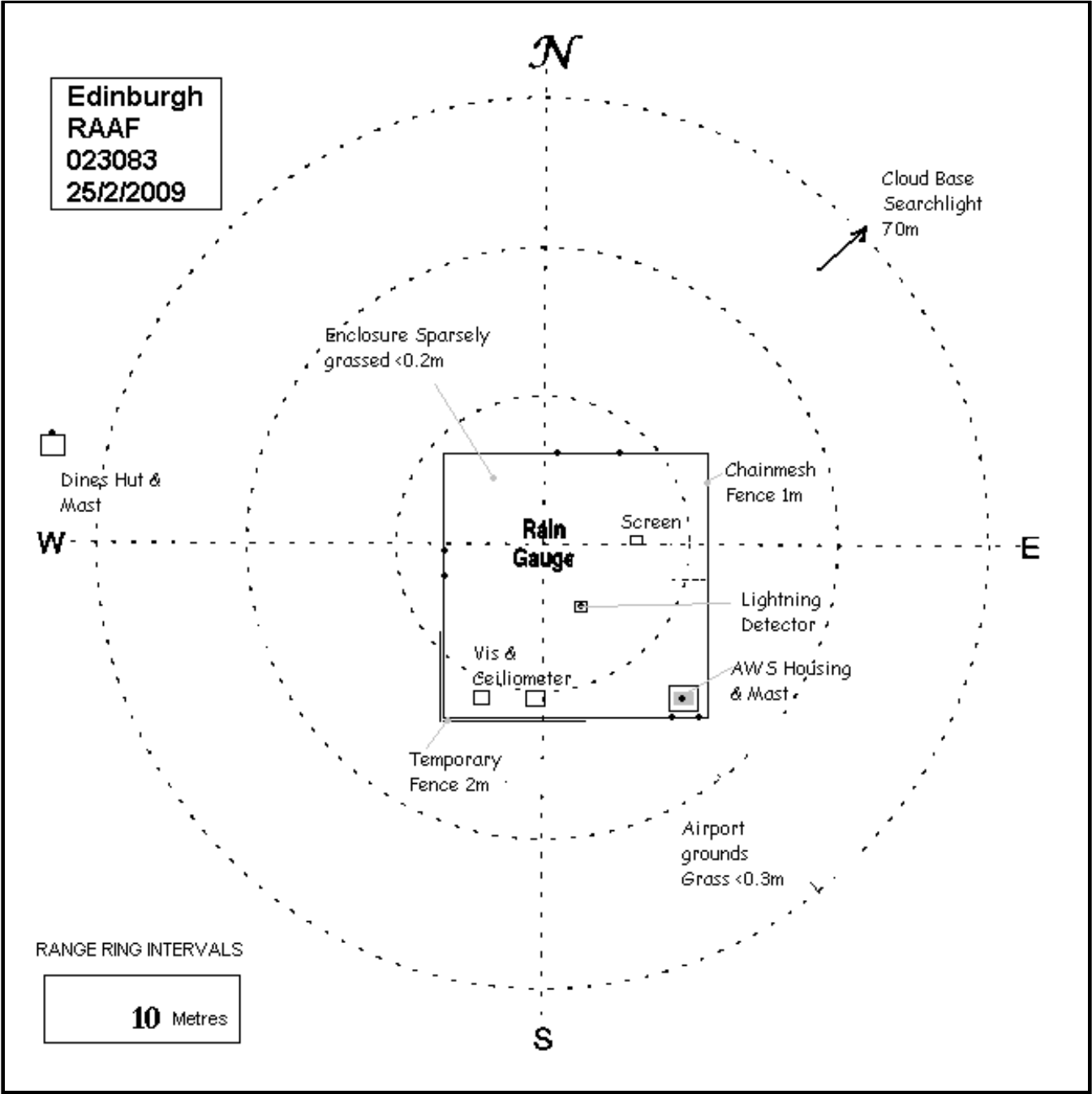
Station metadata is compiled for a range of internal purposes and varies in quality and completeness. The Bureau cannot provide any warranty nor accept any liability for this information. © Copyright Commonwealth of Australia 2025, Bureau of Meteorology.



Extended Climatological Station Metadata
All History

Station:	EDINBURGH RAAF		Location:	EDINBURGH RAAF		State:	SA
Bureau No.:	023083	WMO No.:	95676	Aviation ID:	YPED	Opened:	01 Jan 1972
Latitude:	-34.7111	Longitude:	138.6223	Elevation:	16.54 m	Barometer Elev:	17.1 m
						Current Status:	Still open
						Metadata compiled:	28 JUL 2025

Instrument Location and Surrounding Features
25/02/2009



Historical metadata for this site has been quality controlled for accuracy and completeness against available source information. However, users should be aware of the possible unavailability of confident source data and as such this site-specific metadata should be considered accordingly. Information may not be complete, as backfilling of historical data is incomplete.

Prepared by the Bureau of Meteorology.

Contact us by phone on (03) 9669 4082, by fax on (03) 9669 4515, or by email on climatedata@bom.gov.au

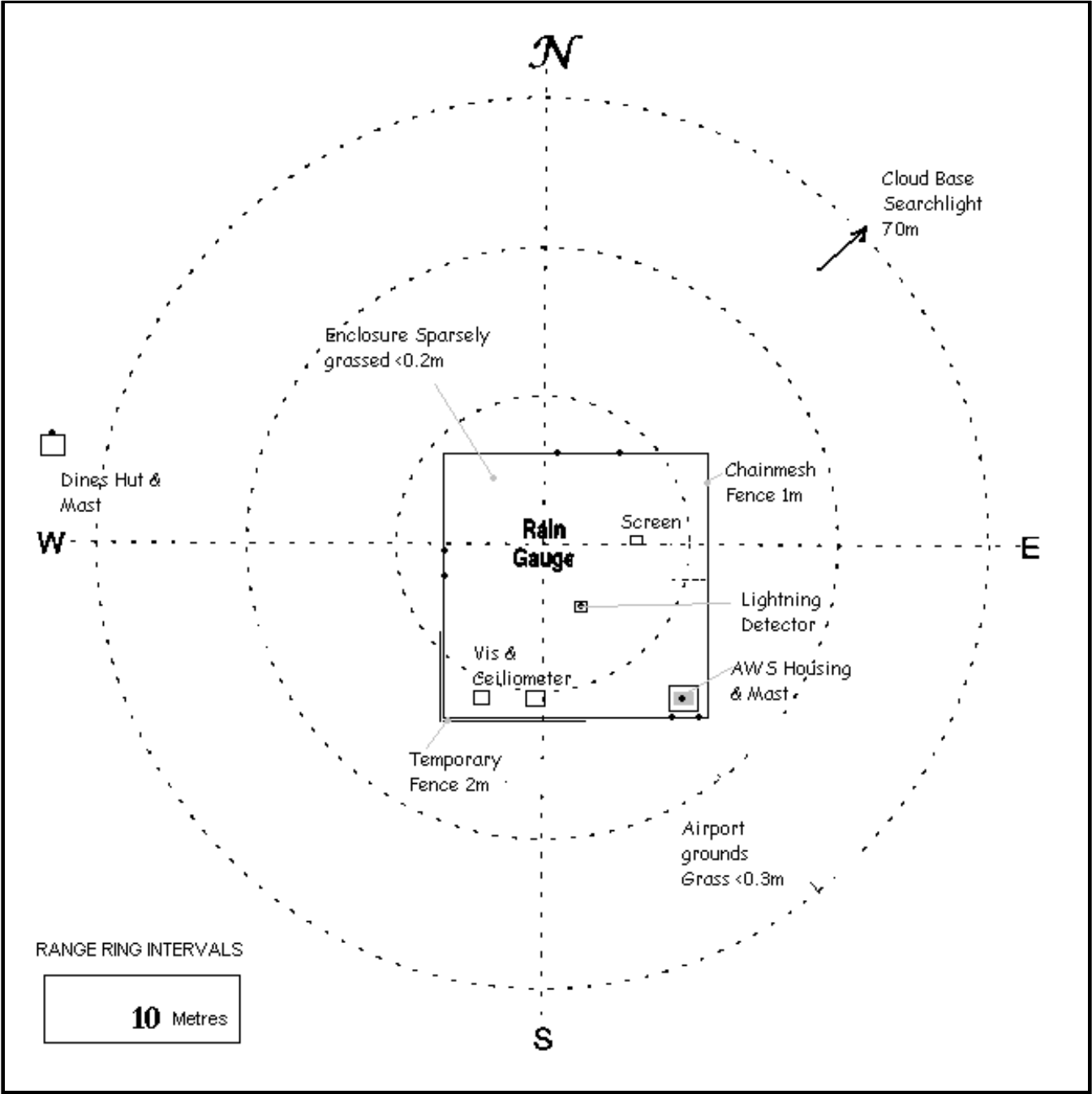
Station metadata is compiled for a range of internal purposes and varies in quality and completeness. The Bureau cannot provide any warranty nor accept any liability for this information. © Copyright Commonwealth of Australia 2025, Bureau of Meteorology.



Extended Climatological Station Metadata
All History

Station:	EDINBURGH RAAF		Location:	EDINBURGH RAAF		State:	SA
Bureau No.:	023083	WMO No.:	95676	Aviation ID:	YPED	Opened:	01 Jan 1972
Latitude:	-34.7111	Longitude:	138.6223	Elevation:	16.54 m	Barometer Elev:	17.1 m
						Current Status:	Still open
						Metadata compiled:	28 JUL 2025

Instrument Location and Surrounding Features
29/02/2008



Historical metadata for this site has been quality controlled for accuracy and completeness against available source information. However, users should be aware of the possible unavailability of confident source data and as such this site-specific metadata should be considered accordingly. Information may not be complete, as backfilling of historical data is incomplete.

Prepared by the Bureau of Meteorology.

Contact us by phone on (03) 9669 4082, by fax on (03) 9669 4515, or by email on climatedata@bom.gov.au

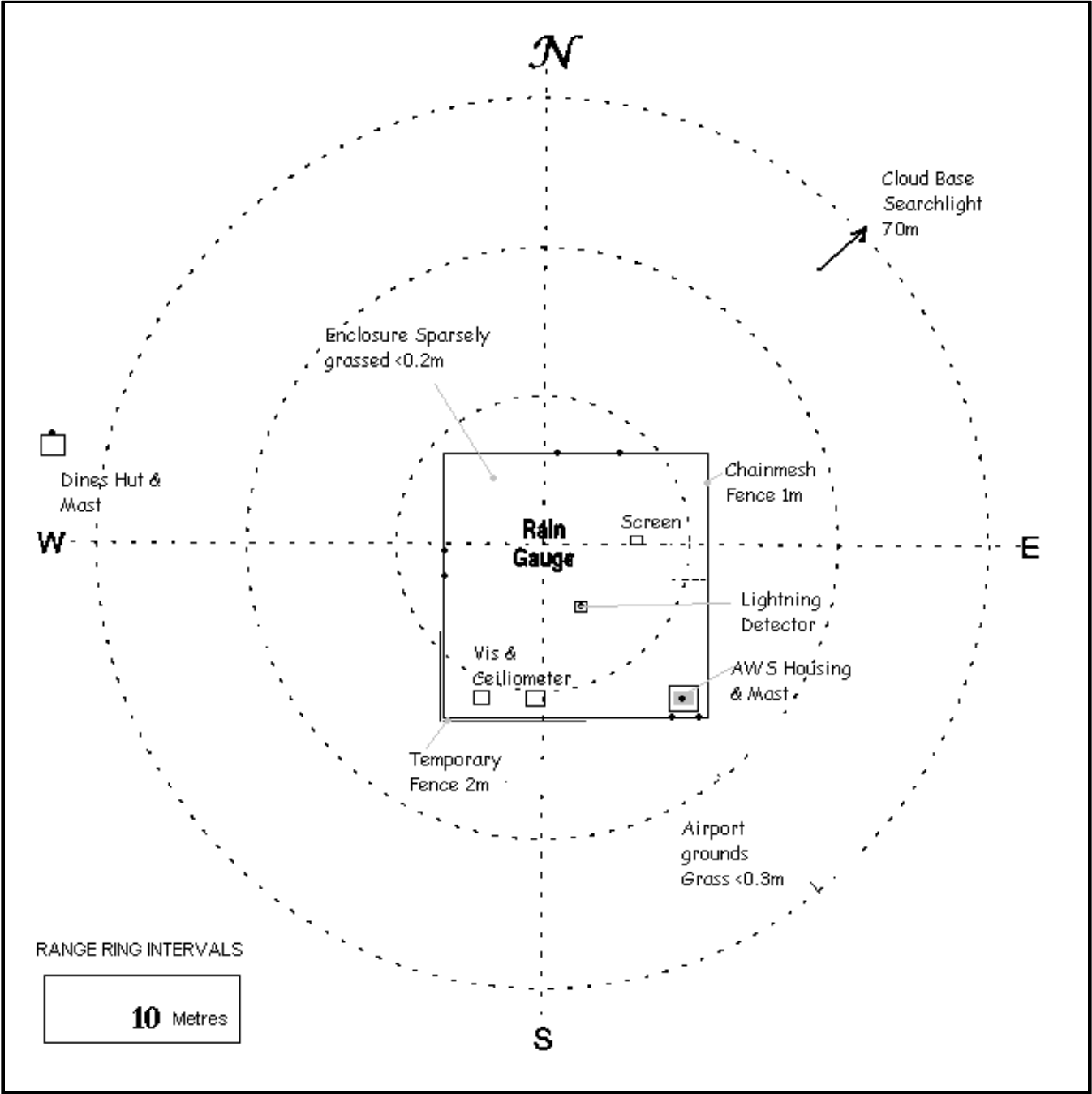
Station metadata is compiled for a range of internal purposes and varies in quality and completeness. The Bureau cannot provide any warranty nor accept any liability for this information. © Copyright Commonwealth of Australia 2025, Bureau of Meteorology.



Extended Climatological Station Metadata
All History

Station:	EDINBURGH RAAF		Location:	EDINBURGH RAAF		State:	SA
Bureau No.:	023083	WMO No.:	95676	Aviation ID:	YPED	Opened:	01 Jan 1972
Latitude:	-34.7111	Longitude:	138.6223	Elevation:	16.54 m	Barometer Elev:	17.1 m
						Current Status:	Still open
						Metadata compiled:	28 JUL 2025

Instrument Location and Surrounding Features
06/03/2007



Historical metadata for this site has been quality controlled for accuracy and completeness against available source information. However, users should be aware of the possible unavailability of confident source data and as such this site-specific metadata should be considered accordingly. Information may not be complete, as backfilling of historical data is incomplete.

Prepared by the Bureau of Meteorology.

Contact us by phone on (03) 9669 4082, by fax on (03) 9669 4515, or by email on climatedata@bom.gov.au

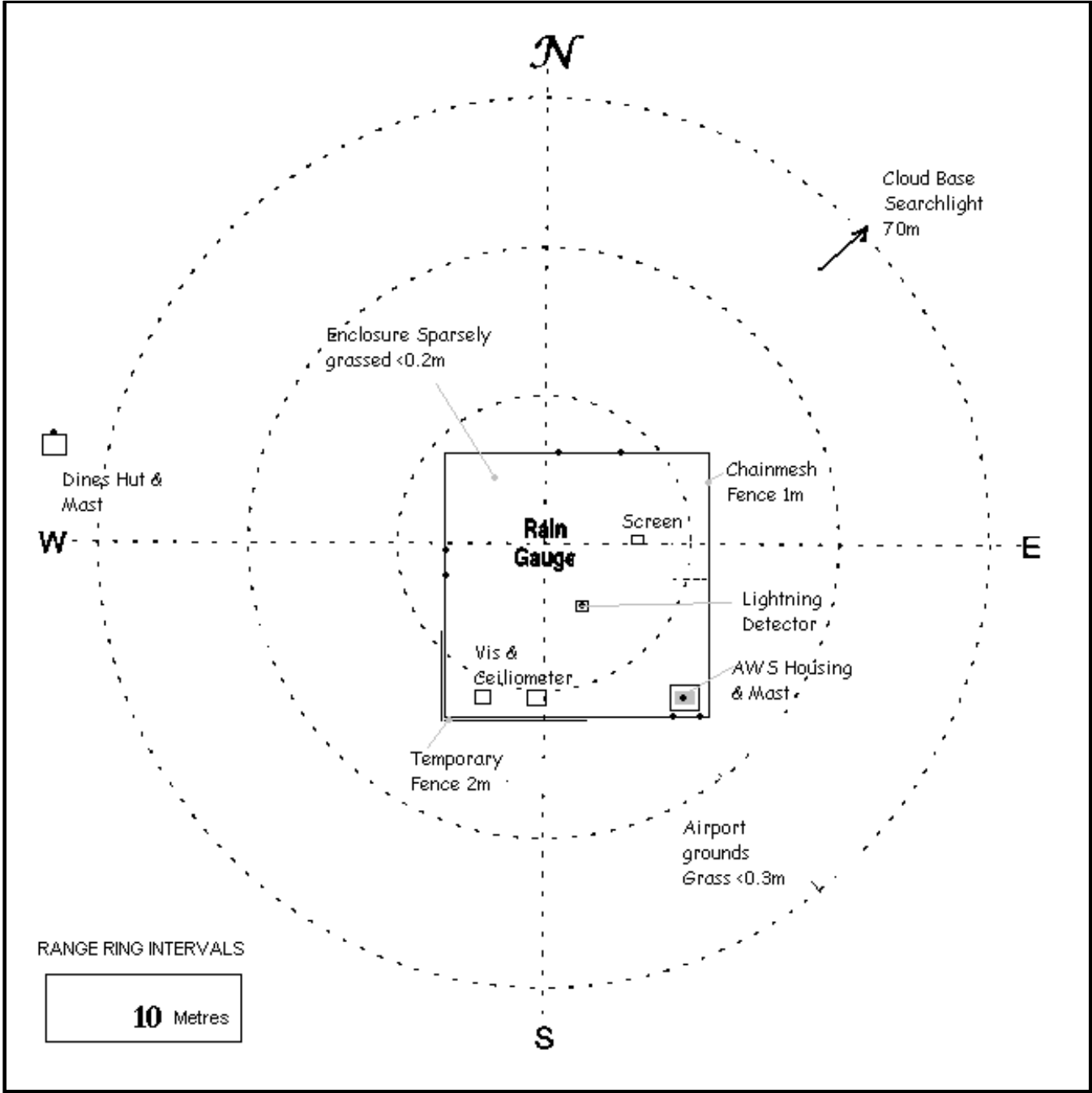
Station metadata is compiled for a range of internal purposes and varies in quality and completeness. The Bureau cannot provide any warranty nor accept any liability for this information. © Copyright Commonwealth of Australia 2025, Bureau of Meteorology.



Extended Climatological Station Metadata
All History

Station:	EDINBURGH RAAF		Location:	EDINBURGH RAAF		State:	SA
Bureau No.:	023083	WMO No.:	95676	Aviation ID:	YPED	Opened:	01 Jan 1972
Latitude:	-34.7111	Longitude:	138.6223	Elevation:	16.54 m	Barometer Elev:	17.1 m
						Current Status:	Still open
						Metadata compiled:	28 JUL 2025

Instrument Location and Surrounding Features
16/02/2006



Historical metadata for this site has been quality controlled for accuracy and completeness against available source information. However, users should be aware of the possible unavailability of confident source data and as such this site-specific metadata should be considered accordingly. Information may not be complete, as backfilling of historical data is incomplete.

Prepared by the Bureau of Meteorology.

Contact us by phone on (03) 9669 4082, by fax on (03) 9669 4515, or by email on climatedata@bom.gov.au

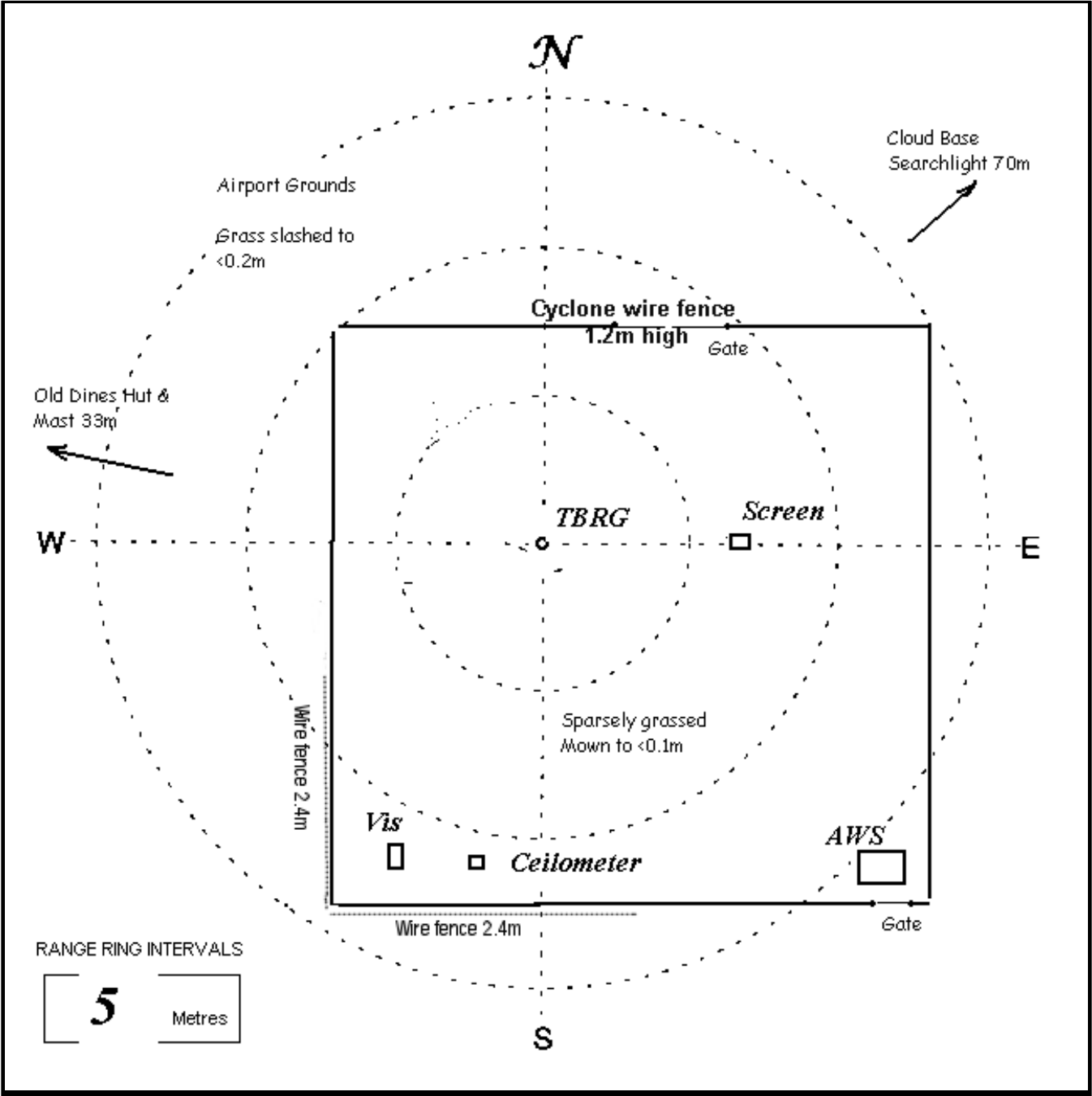
Station metadata is compiled for a range of internal purposes and varies in quality and completeness. The Bureau cannot provide any warranty nor accept any liability for this information. © Copyright Commonwealth of Australia 2025, Bureau of Meteorology.



Extended Climatological Station Metadata
All History

Station:	EDINBURGH RAAF		Location:	EDINBURGH RAAF		State:	SA
Bureau No.:	023083	WMO No.:	95676	Aviation ID:	YPED	Opened:	01 Jan 1972
Latitude:	-34.7111	Longitude:	138.6223	Elevation:	16.54 m	Barometer Elev:	17.1 m
						Current Status:	Still open
						Metadata compiled:	28 JUL 2025

Instrument Location and Surrounding Features
11/03/2005



Historical metadata for this site has been quality controlled for accuracy and completeness against available source information. However, users should be aware of the possible unavailability of confident source data and as such this site-specific metadata should be considered accordingly. Information may not be complete, as backfilling of historical data is incomplete.

Prepared by the Bureau of Meteorology.

Contact us by phone on (03) 9669 4082, by fax on (03) 9669 4515, or by email on climatedata@bom.gov.au

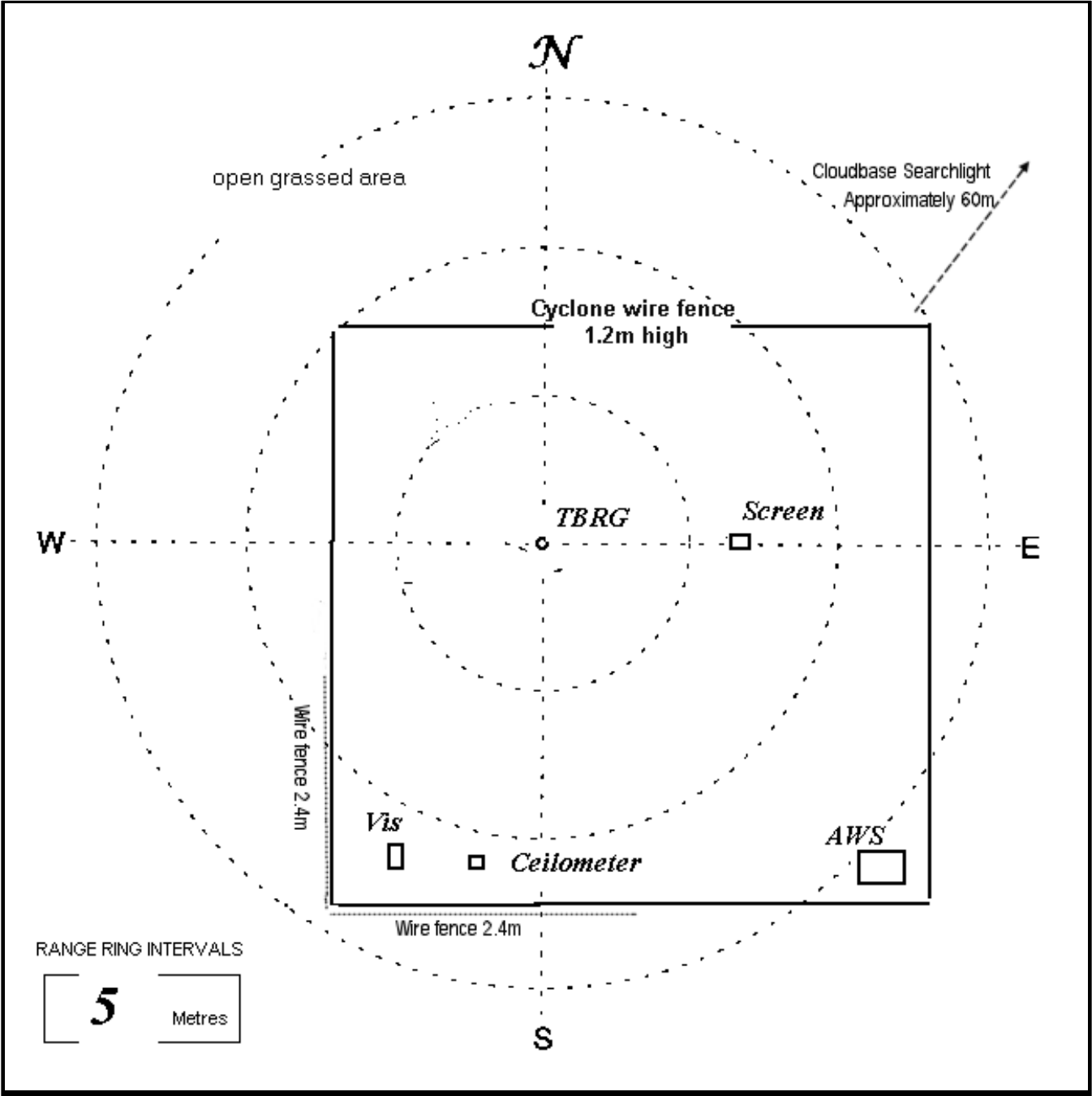
Station metadata is compiled for a range of internal purposes and varies in quality and completeness. The Bureau cannot provide any warranty nor accept any liability for this information. © Copyright Commonwealth of Australia 2025, Bureau of Meteorology.



Extended Climatological Station Metadata
All History

Station:	EDINBURGH RAAF		Location:	EDINBURGH RAAF		State:	SA
Bureau No.:	023083	WMO No.:	95676	Aviation ID:	YPED	Opened:	01 Jan 1972
Latitude:	-34.7111	Longitude:	138.6223	Elevation:	16.54 m	Barometer Elev:	17.1 m
						Current Status:	Still open
						Metadata compiled:	28 JUL 2025

Instrument Location and Surrounding Features
09/02/2004



Historical metadata for this site has been quality controlled for accuracy and completeness against available source information. However, users should be aware of the possible unavailability of confident source data and as such this site-specific metadata should be considered accordingly. Information may not be complete, as backfilling of historical data is incomplete.

Prepared by the Bureau of Meteorology.

Contact us by phone on (03) 9669 4082, by fax on (03) 9669 4515, or by email on climatedata@bom.gov.au

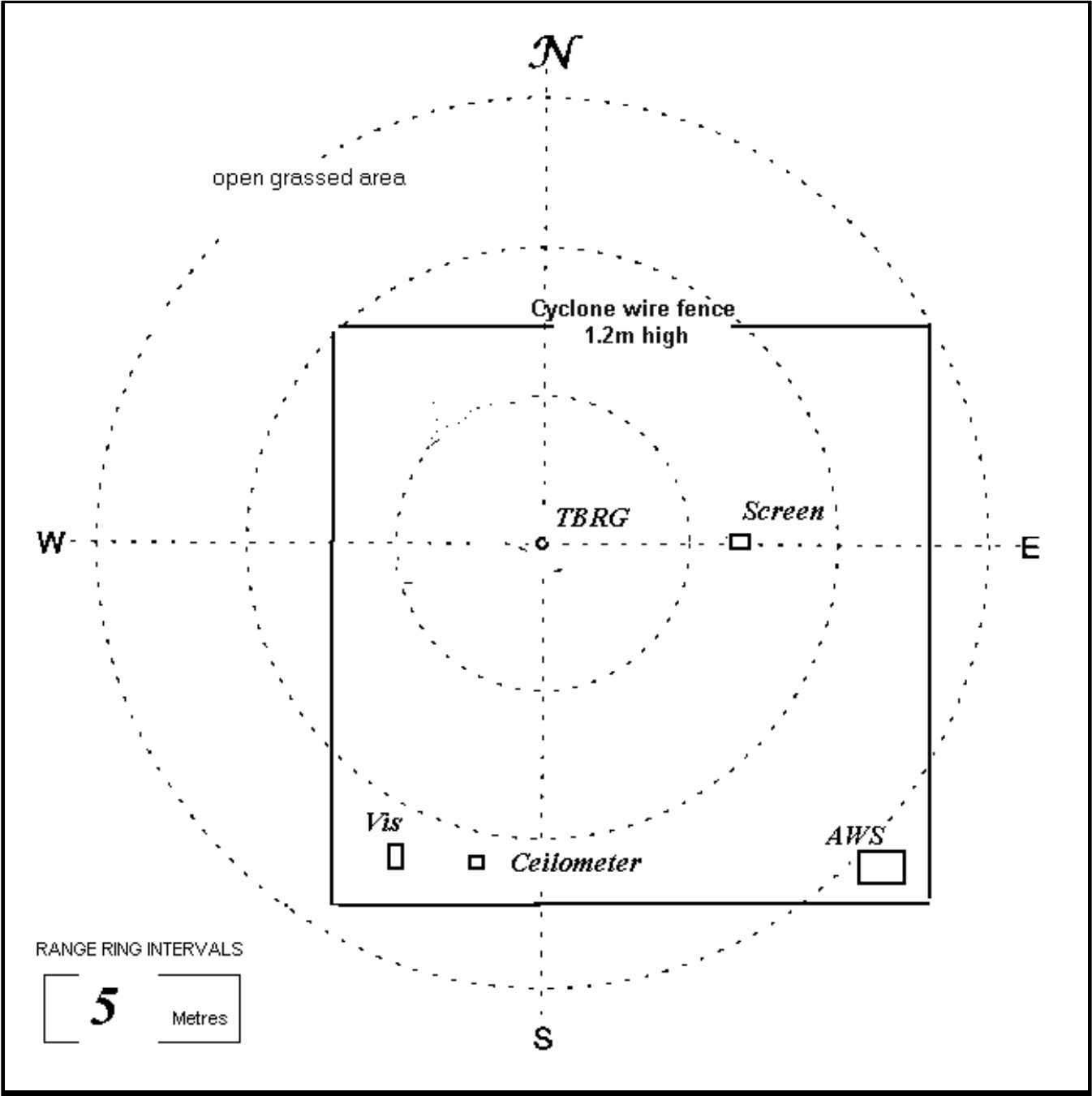
Station metadata is compiled for a range of internal purposes and varies in quality and completeness. The Bureau cannot provide any warranty nor accept any liability for this information. © Copyright Commonwealth of Australia 2025, Bureau of Meteorology.



Extended Climatological Station Metadata
All History

Station:	EDINBURGH RAAF		Location:	EDINBURGH RAAF		State:	SA
Bureau No.:	023083	WMO No.:	95676	Aviation ID:	YPED	Opened:	01 Jan 1972
Latitude:	-34.7111	Longitude:	138.6223	Elevation:	16.54 m	Barometer Elev:	17.1 m
						Current Status:	Still open
						Metadata compiled:	28 JUL 2025

Instrument Location and Surrounding Features
12/08/2002



Historical metadata for this site has been quality controlled for accuracy and completeness against available source information. However, users should be aware of the possible unavailability of confident source data and as such this site-specific metadata should be considered accordingly. Information may not be complete, as backfilling of historical data is incomplete.

Prepared by the Bureau of Meteorology.

Contact us by phone on (03) 9669 4082, by fax on (03) 9669 4515, or by email on climatedata@bom.gov.au

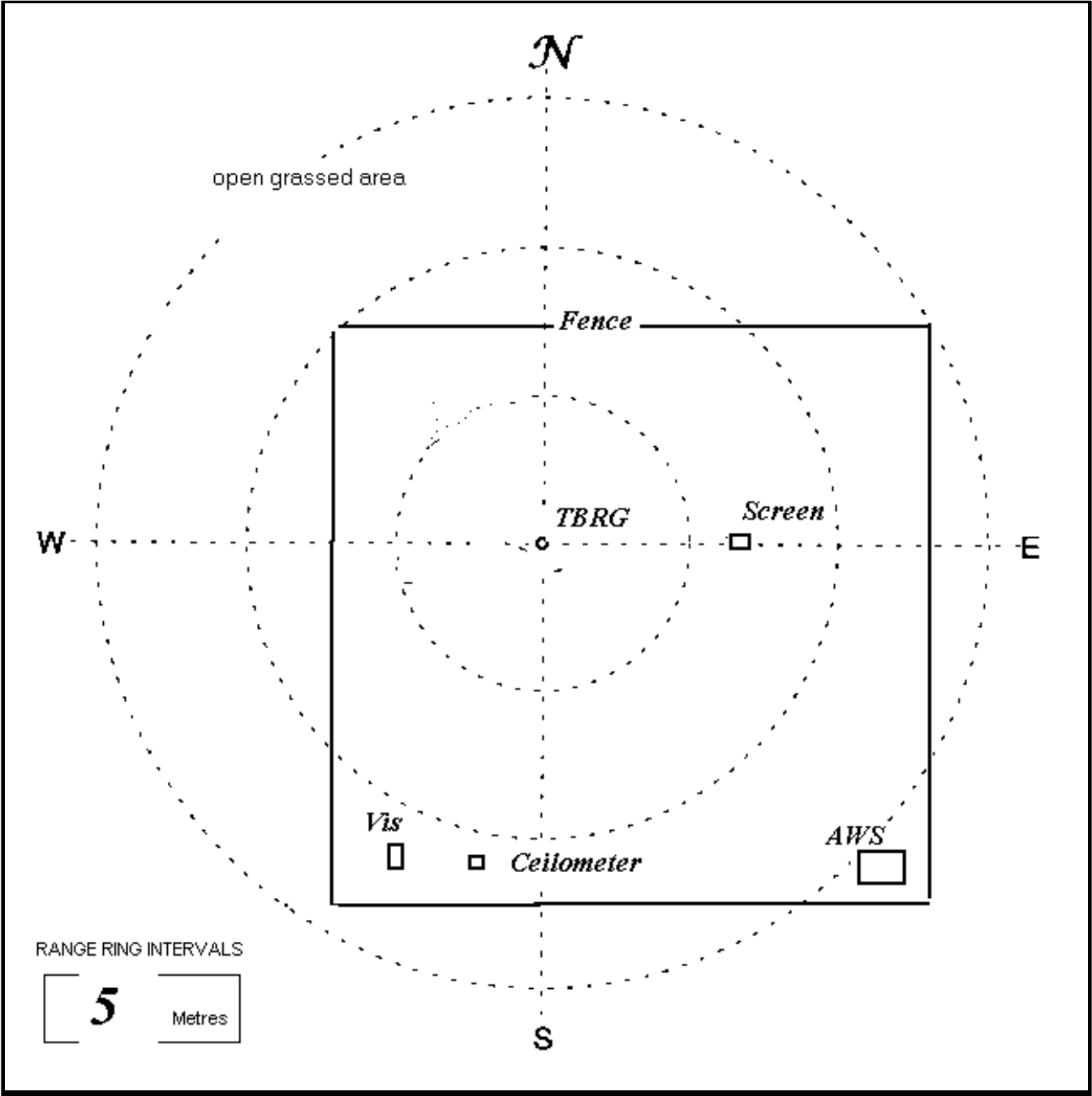
Station metadata is compiled for a range of internal purposes and varies in quality and completeness. The Bureau cannot provide any warranty nor accept any liability for this information. © Copyright Commonwealth of Australia 2025, Bureau of Meteorology.



Extended Climatological Station Metadata
All History

Station:	EDINBURGH RAAF		Location:	EDINBURGH RAAF		State:	SA
Bureau No.:	023083	WMO No.:	95676	Aviation ID:	YPED	Opened:	01 Jan 1972
Latitude:	-34.7111	Longitude:	138.6223	Elevation:	16.54 m	Barometer Elev:	17.1 m
						Current Status:	Still open
						Metadata compiled:	28 JUL 2025

Instrument Location and Surrounding Features
28/08/2000



Historical metadata for this site has been quality controlled for accuracy and completeness against available source information. However, users should be aware of the possible unavailability of confident source data and as such this site-specific metadata should be considered accordingly. Information may not be complete, as backfilling of historical data is incomplete.

Prepared by the Bureau of Meteorology.

Contact us by phone on (03) 9669 4082, by fax on (03) 9669 4515, or by email on climatedata@bom.gov.au

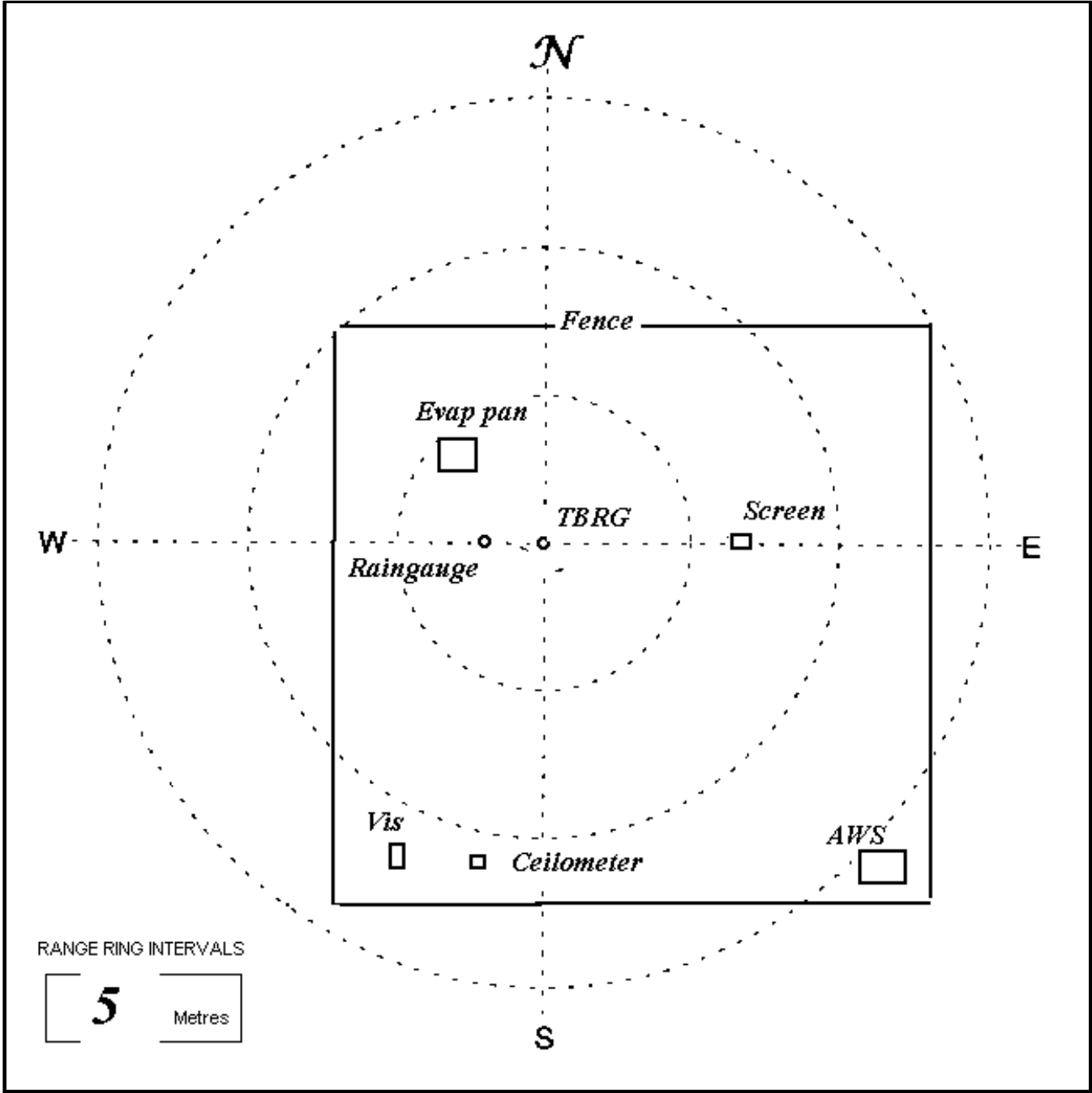
Station metadata is compiled for a range of internal purposes and varies in quality and completeness. The Bureau cannot provide any warranty nor accept any liability for this information. © Copyright Commonwealth of Australia 2025, Bureau of Meteorology.



Extended Climatological Station Metadata
All History

Station:	EDINBURGH RAAF		Location:	EDINBURGH RAAF		State:	SA
Bureau No.:	023083	WMO No.:	95676	Aviation ID:	YPED	Opened:	01 Jan 1972
Latitude:	-34.7111	Longitude:	138.6223	Elevation:	16.54 m	Barometer Elev:	17.1 m
						Current Status:	Still open
						Metadata compiled:	28 JUL 2025

Instrument Location and Surrounding Features
16/02/1999



Historical metadata for this site has been quality controlled for accuracy and completeness against available source information. However, users should be aware of the possible unavailability of confident source data and as such this site-specific metadata should be considered accordingly. Information may not be complete, as backfilling of historical data is incomplete.

Prepared by the Bureau of Meteorology.

Contact us by phone on (03) 9669 4082, by fax on (03) 9669 4515, or by email on climatedata@bom.gov.au

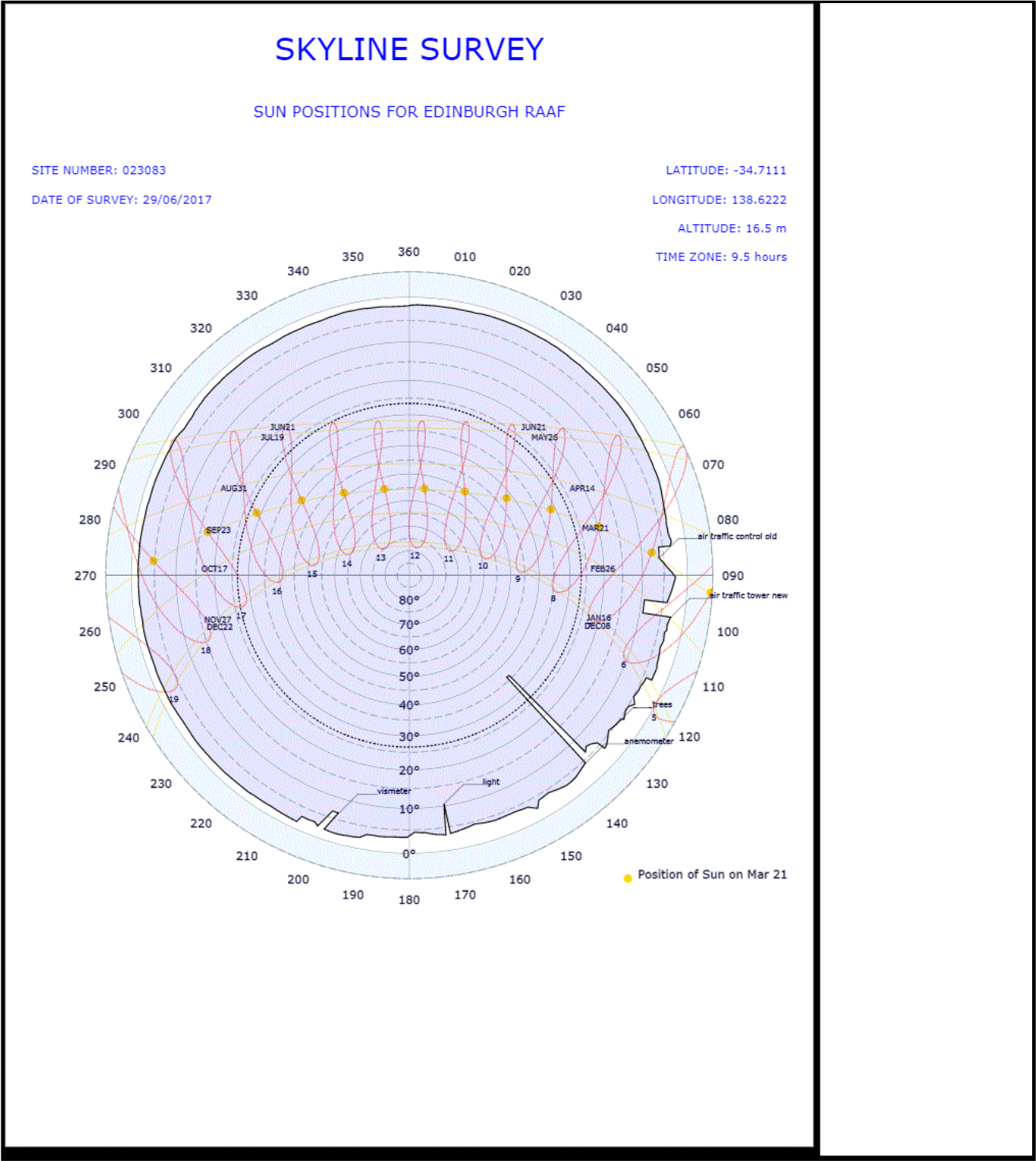
Station metadata is compiled for a range of internal purposes and varies in quality and completeness. The Bureau cannot provide any warranty nor accept any liability for this information. © Copyright Commonwealth of Australia 2025, Bureau of Meteorology.



Extended Climatological Station Metadata
All History

Station:	EDINBURGH RAAF		Location:	EDINBURGH RAAF		State:	SA
Bureau No.:	023083	WMO No.:	95676	Aviation ID:	YPED	Opened:	01 Jan 1972
Latitude:	-34.7111	Longitude:	138.6223	Elevation:	16.54 m	Barometer Elev:	17.1 m
Metadata compiled:							28 JUL 2025

Skyline Diagram
29/06/2017(most recent)



Historical metadata for this site has been quality controlled for accuracy and completeness against available source information. However, users should be aware of the possible unavailability of confident source data and as such this site-specific metadata should be considered accordingly. Information may not be complete, as backfilling of historical data is incomplete.

Prepared by the Bureau of Meteorology.

Contact us by phone on (03) 9669 4082, by fax on (03) 9669 4515, or by email on climatedata@bom.gov.au

Station metadata is compiled for a range of internal purposes and varies in quality and completeness. The Bureau cannot provide any warranty nor accept any liability for this information. © Copyright Commonwealth of Australia 2025, Bureau of Meteorology.

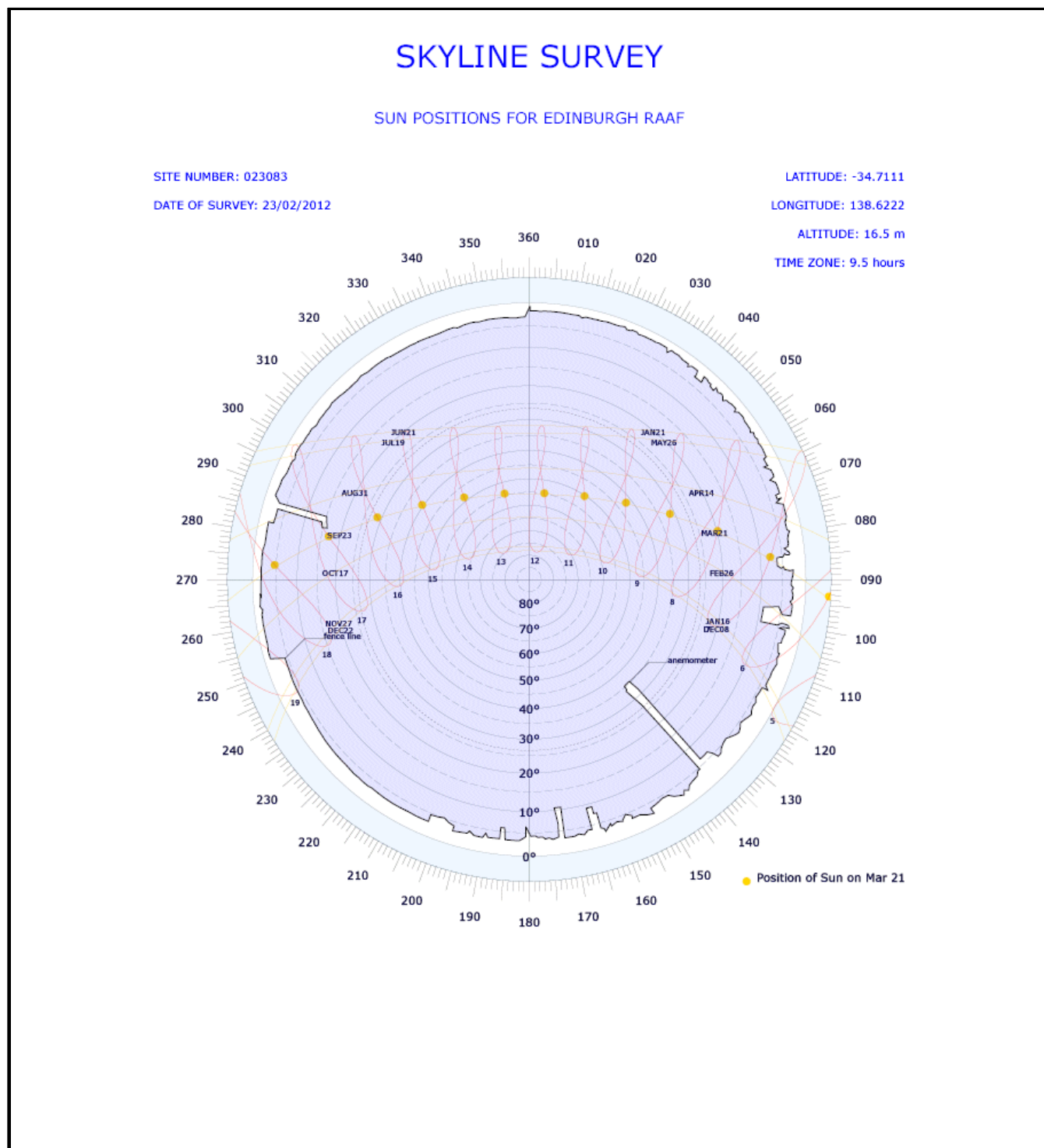
Extended Climatological Station Metadata

All History

Station:	EDINBURGH RAAF		Location:	EDINBURGH RAAF		State:	SA
Bureau No.:	023083	WMO No.:	95676	Aviation ID:	YPED	Opened:	01 Jan 1972
Latitude:	-34.7111	Longitude:	138.6223	Elevation:	16.54 m	Barometer Elev:	17.1 m
						Current Status:	Still open
						Metadata compiled:	28 JUL 2025

Skyline Diagram

23/02/2012



Historical metadata for this site has been quality controlled for accuracy and completeness against available source information. However, users should be aware of the possible unavailability of confident source data and as such this site-specific metadata should be considered accordingly. Information may not be complete, as backfilling of historical data is incomplete.

Prepared by the Bureau of Meteorology.

Contact us by phone on (03) 9669 4082, by fax on (03) 9669 4515, or by email on climatedata@bom.gov.au

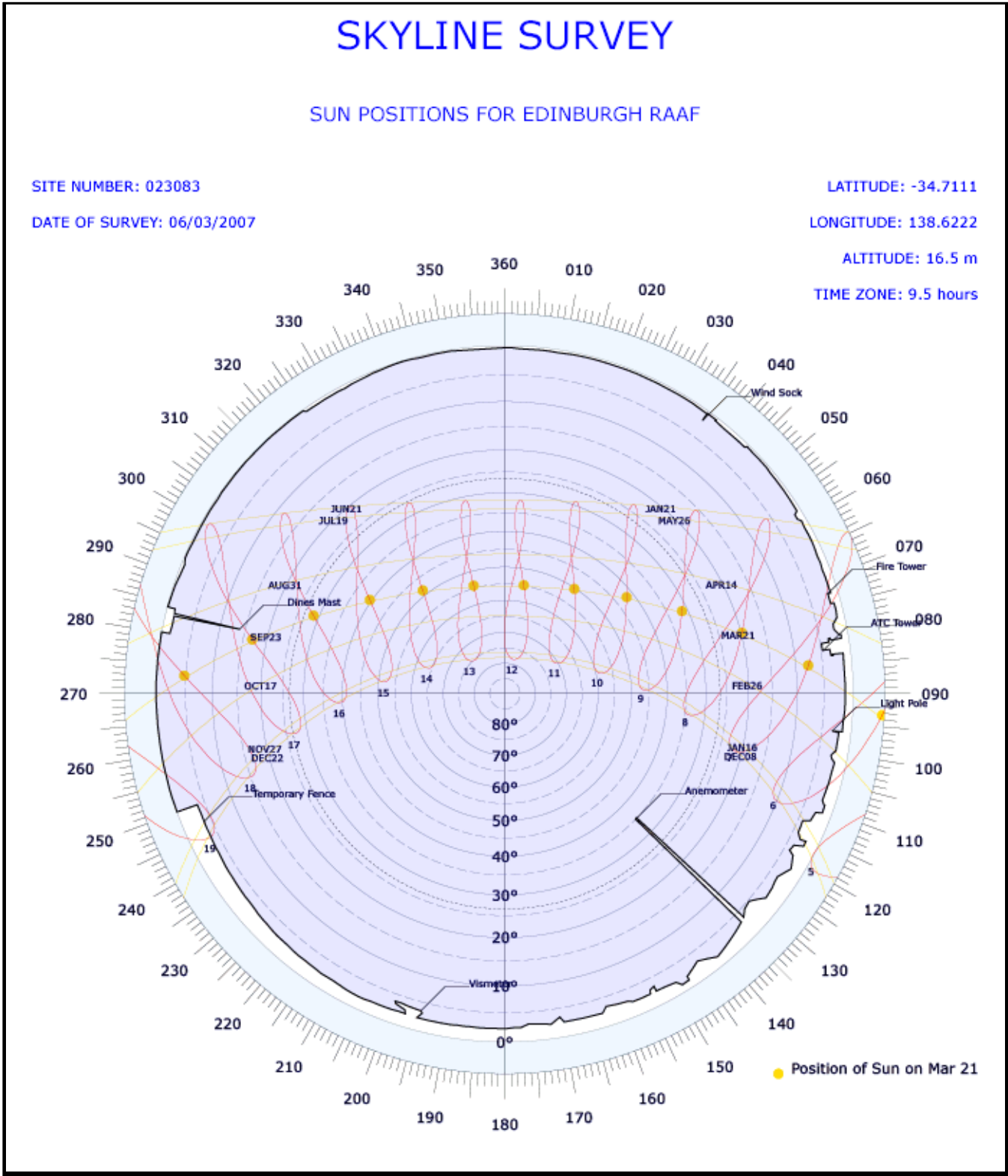
Station metadata is compiled for a range of internal purposes and varies in quality and completeness. The Bureau cannot provide any warranty nor accept any liability for this information. © Copyright Commonwealth of Australia 2025, Bureau of Meteorology.



Extended Climatological Station Metadata
All History

Station:	EDINBURGH RAAF		Location:	EDINBURGH RAAF		State:	SA
Bureau No.:	023083	WMO No.:	95676	Aviation ID:	YPED	Opened:	01 Jan 1972
Latitude:	-34.7111	Longitude:	138.6223	Elevation:	16.54 m	Barometer Elev:	17.1 m
						Current Status:	Still open
						Metadata compiled:	28 JUL 2025

Skyline Diagram
06/03/2007



Historical metadata for this site has been quality controlled for accuracy and completeness against available source information. However, users should be aware of the possible unavailability of confident source data and as such this site-specific metadata should be considered accordingly. Information may not be complete, as backfilling of historical data is incomplete.

Prepared by the Bureau of Meteorology.

Contact us by phone on (03) 9669 4082, by fax on (03) 9669 4515, or by email on climatedata@bom.gov.au

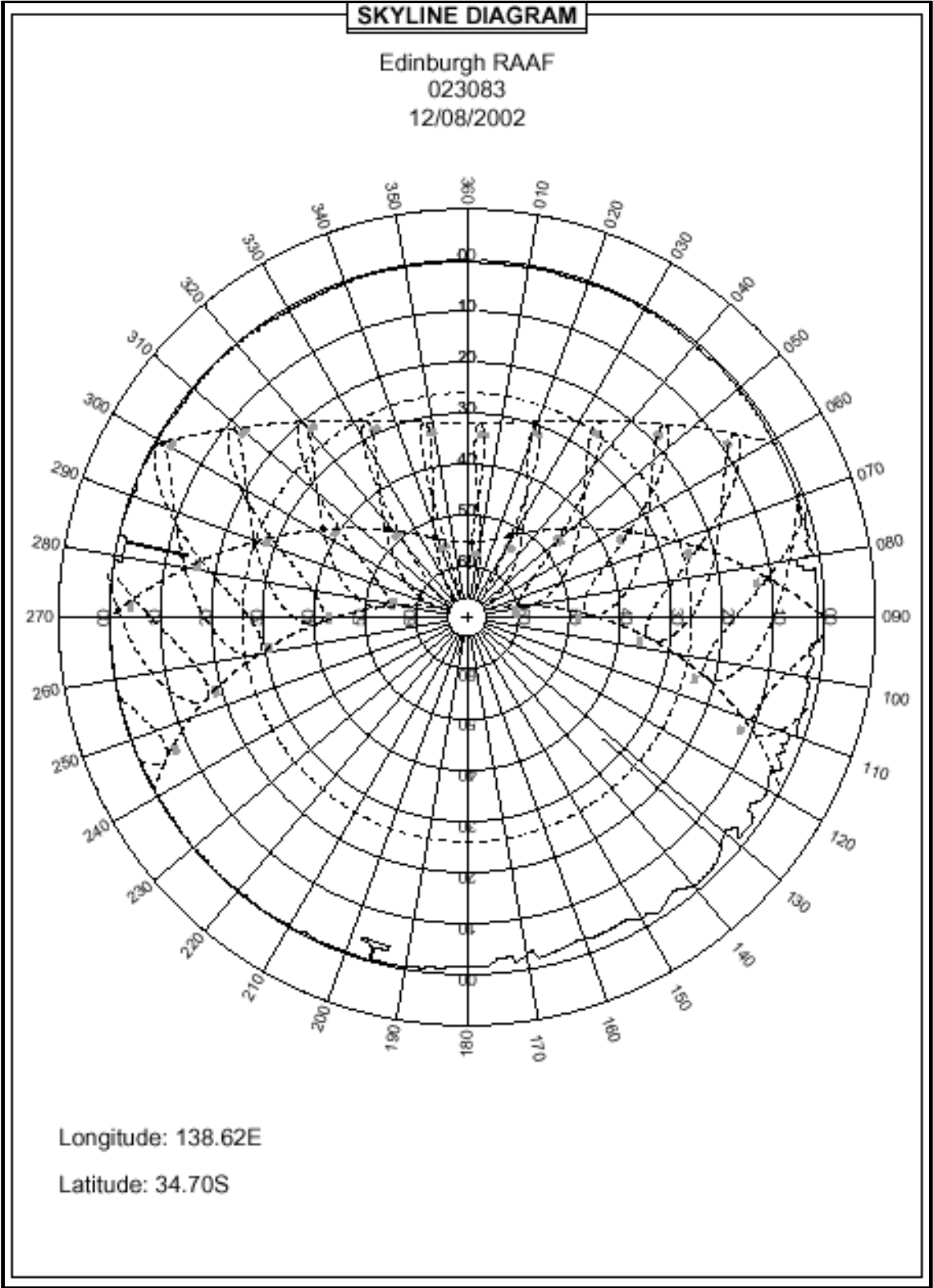
Station metadata is compiled for a range of internal purposes and varies in quality and completeness. The Bureau cannot provide any warranty nor accept any liability for this information. © Copyright Commonwealth of Australia 2025, Bureau of Meteorology.



Extended Climatological Station Metadata
All History

Station:	EDINBURGH RAAF		Location:	EDINBURGH RAAF		State:	SA
Bureau No.:	023083	WMO No.:	95676	Aviation ID:	YPED	Opened:	01 Jan 1972
Latitude:	-34.7111	Longitude:	138.6223	Elevation:	16.54 m	Barometer Elev:	17.1 m
Metadata compiled:							28 JUL 2025

Skyline Diagram
12/08/2002



Historical metadata for this site has been quality controlled for accuracy and completeness against available source information. However, users should be aware of the possible unavailability of confident source data and as such this site-specific metadata should be considered accordingly. Information may not be complete, as backfilling of historical data is incomplete.

Prepared by the Bureau of Meteorology.

Contact us by phone on (03) 9669 4082, by fax on (03) 9669 4515, or by email on climatedata@bom.gov.au

Station metadata is compiled for a range of internal purposes and varies in quality and completeness. The Bureau cannot provide any warranty nor accept any liability for this information. © Copyright Commonwealth of Australia 2025, Bureau of Meteorology.



Extended Climatological Station Metadata
All History

Station: EDINBURGH RAAF			Location: EDINBURGH RAAF			State: SA			
Bureau No.:	023083	WMO No.:	95676	Aviation ID:	YPED	Opened:	01 Jan 1972	Current Status:	Still open
Latitude:	-34.7111	Longitude:	138.6223	Elevation:	16.54 m	Barometer Elev:	17.1 m	Metadata compiled:	28 JUL 2025

Station Observation Program Summary (Surface Observations) from 01/01/1957 to 15/11/1972

Current Observation	Continuous	Half Hourly	Hourly
Surface Observations	-	Y	Y

Current Observation	Program Type	12 AM	3 AM	6 AM	9 AM	12 PM	3 PM	6 AM	9 AM
Surface Observation	PERFORMED	Y	Y	Y	Y	Y	Y	Y	Y
Surface Observation	REPORTED	Y	Y	Y	Y	Y	Y	Y	Y
Surface Observation	SEASONAL	-	-	-	-	-	-	-	-

Station Observation Program Summary (Surface Observations) from 15/11/1972 to 15/04/1999

Current Observation	Continuous	Half Hourly	Hourly
Surface Observations	-	Y	Y

Current Observation	Program Type	12 AM	3 AM	6 AM	9 AM	12 PM	3 PM	6 AM	9 AM
Surface Observation	PERFORMED	Y	Y	Y	Y	Y	Y	Y	Y
Surface Observation	REPORTED	Y	Y	Y	Y	Y	Y	Y	Y
Surface Observation	SEASONAL	-	-	-	-	-	-	-	-

Station Observation Program Summary (Surface Observations) from 15/04/1999 to 22/12/1999

Current Observation	Continuous	Half Hourly	Hourly
Surface Observations	Y	Y	Y

Current Observation	Program Type	12 AM	3 AM	6 AM	9 AM	12 PM	3 PM	6 AM	9 AM
Surface Observation	PERFORMED	Y	Y	Y	Y	Y	Y	Y	Y
Surface Observation	REPORTED	Y	Y	Y	Y	Y	Y	Y	Y
Surface Observation	SEASONAL	-	-	-	-	-	-	-	-

Station Observation Program Summary (Surface Observations) from 22/12/1999 to 09/06/2011

Current Observation	Continuous	Half Hourly	Hourly
Surface Observations	Y	Y	Y

Current Observation	Program Type	12 AM	3 AM	6 AM	9 AM	12 PM	3 PM	6 AM	9 AM
Surface Observation	PERFORMED	Y	Y	Y	Y	Y	Y	Y	Y
Surface Observation	REPORTED	Y	Y	Y	Y	Y	Y	Y	Y
Surface Observation	SEASONAL	-	-	-	-	-	-	-	-

Historical metadata for this site has been quality controlled for accuracy and completeness against available source information. However, users should be aware of the possible unavailability of confident source data and as such this site-specific metadata should be considered accordingly. Information may not be complete, as backfilling of historical data is incomplete.

Prepared by the Bureau of Meteorology.

Contact us by phone on (03) 9669 4082, by fax on (03) 9669 4515, or by email on climatedata@bom.gov.au

Station metadata is compiled for a range of internal purposes and varies in quality and completeness. The Bureau cannot provide any warranty nor accept any liability for this information. © Copyright Commonwealth of Australia 2025, Bureau of Meteorology.



Extended Climatological Station Metadata
All History

Station:	EDINBURGH RAAF			Location:	EDINBURGH RAAF			State:	SA
Bureau No.:	023083	WMO No.:	95676	Aviation ID:	YPED	Opened:	01 Jan 1972	Current Status:	Still open
Latitude:	-34.7111	Longitude:	138.6223	Elevation:	16.54 m	Barometer Elev:	17.1 m	Metadata compiled:	28 JUL 2025

Station Observation Program Summary (Surface Observations) 28 JUL 2025 (most recent)

Current Observation	Continuous		Half Hourly		Hourly	
Surface Observations	Y		Y		Y	

Current Observation	Program Type	12 AM	3 AM	6 AM	9 AM	12 PM	3 PM	6 AM	9 AM
Surface Observation	PERFORMED	Y	Y	Y	Y	Y	Y	Y	Y
Surface Observation	REPORTED	Y	Y	Y	Y	Y	Y	Y	Y
Surface Observation	SEASONAL	-	-	-	-	-	-	-	-

Historical metadata for this site has been quality controlled for accuracy and completeness against available source information. However, users should be aware of the possible unavailability of confident source data and as such this site-specific metadata should be considered accordingly. Information may not be complete, as backfilling of historical data is incomplete.



Extended Climatological Station Metadata
All History

Station:	EDINBURGH RAAF		Location:	EDINBURGH RAAF		State:	SA
Bureau No.:	023083	WMO No.:	95676	Aviation ID:	YPED	Opened:	01 Jan 1972
Latitude:	-34.7111	Longitude:	138.6223	Elevation:	16.54 m	Current Status:	Still open
						Metadata compiled:	28 JUL 2025

Station Equipment History

Equipment Install/Remove

Cloud Height

11/JAN/1999 INSTALL Ceilometer (Type Vaisala CT25K S/N - T13203) Surface Observations
01/AUG/2013 REPLACE Ceilometer (Now Vaisala CL31 S/N - H2910004) Surface Observations
23/MAY/2012 REPLACE Ceilometer (Now Vaisala CT25K S/N - W09407) Surface Observations
01/JAN/1957 INSTALL Cloud Base Searchlight (Type 90 Degree S/N - NONE) Surface Observations
21/DEC/1999 REMOVE Cloud Base Searchlight (Type 90 Degree S/N - NONE) Surface Observations

Humidity

06/DEC/1999 INSTALL Humidity Probe (Type Rotronics S/N - 8862-019) Surface Observations
15/AUG/2006 REPLACE Humidity Probe (Now Vaisala HMP45DX S/N - X4230018) Surface Observations
23/MAR/2010 REPLACE Humidity Probe (Now Vaisala HMP45DX S/N - Y0450021) Surface Observations
01/JUL/1974 INSTALL Hygrograph (Type Hair Hygrograph S/N - Unknown) Surface Observations
04/MAY/1993 REMOVE Hygrograph (Type Fielden S/N - Unknown) Surface Observations
11/OCT/1979 REPLACE Hygrograph (Now Fielden S/N - Unknown) Surface Observations

Pressure Trend

01/JAN/1957 INSTALL Barograph (Type Weekly S/N - M O 279) Surface Observations
22/DEC/1999 REMOVE Barograph (Type Weekly S/N - M O 279) Surface Observations

Lightning

12/OCT/2005 INSTALL Lightning Sensor (Type Vaisala TSS928 (Thunderstorm Sensor) S/N - Z5150004) Surface Observations
07/MAY/2013 REPLACE Lightning Sensor (Now Vaisala TSS928 (Thunderstorm Sensor) S/N - F4540005) Surface Observations

Sea Surface Temperature (No Electronic History)

Magnetic Bearing (No Electronic History)

Wind Direction

01/JAN/1957 INSTALL Anemometer (Type Dines S/N - Unknown) Surface Observations
04/MAY/1993 INSTALL Anemometer (Type Synchrotac Cups - Type 732 S/N - NONE) Surface Observations
04/MAY/1993 INSTALL Anemometer (Type Synchrotac Vane - Type 706 S/N - 60) Surface Observations
04/MAY/1993 INSTALL Mast Anemometer (Type Pivot, Standard 8m S/N - NONE) Infrastructure
15/NOV/1972 INSTALL Wind Run Anemometer (Type Synchrotac S/N - CBM283) Surface Observations
04/MAY/1993 REMOVE Anemometer (Type Dines S/N - Unknown) Surface Observations
22/DEC/1999 REMOVE Wind Run Anemometer (Type Synchrotac S/N - CBM283) Surface Observations

Wet Bulb Temperature

04/MAY/1993 INSTALL Temperature Probe - Wet Bulb (Type Rosemount S/N - 0307) Surface Observations
06/DEC/1999 REMOVE Temperature Probe - Wet Bulb (Type Rosemount S/N - 0307) Surface Observations
01/JAN/1957 INSTALL Thermometer, Mercury, Wet Bulb (Type Dobbie S/N - Unknown) Surface Observations
22/DEC/1999 REMOVE Thermometer, Mercury, Wet Bulb (Type Dobbie S/N - Unknown) Surface Observations

Solar Radiation (Long Wave) (No Electronic History)

Spectral Radiation (No Electronic History)

Maximum Temperature

01/JAN/1957 INSTALL Thermometer, Mercury, Max (Type Dobbie S/N - 3774) Surface Observations
22/DEC/1999 REMOVE Thermometer, Mercury, Max (Type Dobbie S/N - 3774) Surface Observations

Soil Temperature 10cm (No Electronic History)

Soil Temperature 20cm (No Electronic History)

Soil Temperature 50cm (No Electronic History)

Snow Height (No Electronic History)

Historical metadata for this site has been quality controlled for accuracy and completeness against available source information. However, users should be aware of the possible unavailability of confident source data and as such this site-specific metadata should be considered accordingly. Information may not be complete, as backfilling of historical data is incomplete.

Prepared by the Bureau of Meteorology.

Contact us by phone on (03) 9669 4082, by fax on (03) 9669 4515, or by email on climatedata@bom.gov.au

Station metadata is compiled for a range of internal purposes and varies in quality and completeness. The Bureau cannot provide any warranty nor accept any liability for this information. © Copyright Commonwealth of Australia 2025, Bureau of Meteorology.



Extended Climatological Station Metadata
All History

Station:	EDINBURGH RAAF		Location:	EDINBURGH RAAF		State:	SA
Bureau No.:	023083	WMO No.:	95676	Aviation ID:	YPED	Opened:	01 Jan 1972
Latitude:	-34.7111	Longitude:	138.6223	Elevation:	16.54 m	Barometer Elev:	17.1 m
Current Status:							Still open
Metadata compiled:							28 JUL 2025

Station Equipment History (continued)

Equipment Install/Remove(Continued)

Soil Temperature 100cm (No Electronic History)

Sunshine Hours (No Electronic History)

Wind Run

15/NOV/1972 INSTALL Wind Run Anemometer (Type Synchrotac S/N - CBM283) Surface Observations

22/DEC/1999 REMOVE Wind Run Anemometer (Type Synchrotac S/N - CBM283) Surface Observations

Minimum Temperature

01/JAN/1957 INSTALL Thermometer, Alcohol, Min (Type Dobbie S/N - 56660) Surface Observations

22/DEC/1999 REMOVE Thermometer, Alcohol, Min (Type Dobbie S/N - 56660) Surface Observations

Terrestrial Minimum Temperature

01/JAN/1957 INSTALL Thermometer, Terrestrial, Min (Type Dobbie S/N - 4214) Surface Observations

22/DEC/1999 REMOVE Thermometer, Terrestrial, Min (Type Dobbie S/N - 4214) Surface Observations

Visibility

08/JUN/1999 INSTALL Visibility Meter (Type Vaisala FD12 S/N - T07309) Surface Observations

28/JAN/2016 INSTALL Visibility Meter (Type Vaisala FS11 S/N - L4010403) Surface Observations

28/JAN/2016 REMOVE Visibility Meter (Type Vaisala FD12 S/N - T07305) Surface Observations

08/OCT/2009 REPLACE Visibility Meter (Now Vaisala FD12 S/N - T07305) Surface Observations

Soil Temperature 5cm (No Electronic History)

Sub Surface Temperature (No Electronic History)

Electrical Conductivity (No Electronic History)

Oxygen Content (No Electronic History)

RF Reflectivity (No Electronic History)

Total Column Ozone Amount (No Electronic History)

Pressure

01/JAN/1957 INSTALL Barometer (Type Kew pattern mercury S/N - 1763) Surface Observations

04/MAY/1993 INSTALL Barometer (Type Vaisala PA11A S/N - 458221) Surface Observations

04/MAY/1993 REMOVE Barometer (Type Kew pattern mercury S/N - 1895) Surface Observations

15/JUL/1981 REPLACE Barometer (Now Kew pattern mercury S/N - 1895) Surface Observations

15/DEC/1999 REPLACE Barometer (Now Vaisala PA11A S/N - 667105) Surface Observations

02/NOV/1998 REPLACE Barometer (Now Vaisala PA11A S/N - T111008) Surface Observations

27/OCT/2003 REPLACE Barometer (Now Vaisala PTB220B S/N - V120003) Surface Observations

01/AUG/2013 REPLACE Barometer (Now Vaisala PTB330B (General Use) S/N - G2110024) Surface Observations

Evaporation

15/NOV/1972 INSTALL Evaporation Pan (Type Class A S/N - NONE) Surface Observations

22/DEC/1999 REMOVE Evaporation Pan (Type Class A S/N - NONE) Surface Observations

Rainfall

11/OCT/1979 INSTALL Pluviograph (Type Dines syphoning S/N - Unknown) Rainfall Intensity

15/OCT/1996 REMOVE Pluviograph (Type Dines syphoning S/N - Unknown) Rainfall Intensity

06/SEP/1985 REPLACE Pluviograph (Now Dines syphoning S/N - Unknown) Rainfall Intensity

01/JAN/1957 INSTALL Raingauge (Type 203 mm (8in) - 200mm capacity S/N - Unknown) Surface Observations

04/MAY/1993 INSTALL Raingauge (Type Rimco 7499 TBRG S/N - 95-125) Surface Observations

22/DEC/1999 REMOVE Raingauge (Type 203 mm (8in) - 200mm capacity S/N - NONE) Surface Observations

19/MAR/1993 REPLACE Raingauge (Now 203 mm (8in) - 200mm capacity S/N - NONE) Surface Observations

15/OCT/1996 REPLACE Raingauge (Now HS TB3A-0.2 S/N - 95-125) Rainfall Intensity

Historical metadata for this site has been quality controlled for accuracy and completeness against available source information. However, users should be aware of the possible unavailability of confident source data and as such this site-specific metadata should be considered accordingly. Information may not be complete, as backfilling of historical data is incomplete.

Prepared by the Bureau of Meteorology.

Contact us by phone on (03) 9669 4082, by fax on (03) 9669 4515, or by email on climatedata@bom.gov.au

Station metadata is compiled for a range of internal purposes and varies in quality and completeness. The Bureau cannot provide any warranty nor accept

any liability for this information. © Copyright Commonwealth of Australia 2025, Bureau of Meteorology.



Extended Climatological Station Metadata
All History

Station:	EDINBURGH RAAF		Location:	EDINBURGH RAAF		State:	SA
Bureau No.:	023083	WMO No.:	95676	Aviation ID:	YPED	Opened:	01 Jan 1972
Latitude:	-34.7111	Longitude:	138.6223	Elevation:	16.54 m	Barometer Elev:	17.1 m
Current Status:							Still open
Metadata compiled:							28 JUL 2025

Station Equipment History (continued)

Equipment Install/Remove(Continued)

15/OCT/1996 REPLACE Raingauge (Now HS TB3A-0.2 S/N - 95-125) Surface Observations
09/FEB/2004 REPLACE Raingauge (Now Rimco 7499 TBRG S/N - 68942) Rainfall Intensity
09/FEB/2004 REPLACE Raingauge (Now Rimco 7499 TBRG S/N - 68942) Surface Observations
16/MAY/2000 REPLACE Raingauge (Now Rimco 8020 TBRG S/N - 78064) Rainfall Intensity
16/MAY/2000 REPLACE Raingauge (Now Rimco 8020 TBRG S/N - 78064) Surface Observations
15/OCT/1996 SHARE Raingauge (Type HS TB3A-0.2 S/N - 95-125) Rainfall Intensity
15/OCT/1996 SHARE Raingauge (Type Rimco 7499 TBRG S/N - 95-125) Rainfall Intensity
15/OCT/1996 SHARE Raingauge (Type Rimco 8020 TBRG S/N - 78064) Rainfall Intensity
21/JAN/2019 UNSHARE Raingauge (Type Rimco 7499 TBRG S/N - 68942) Rainfall Intensity

River Height (No Electronic History)

Solar Radiation (No Electronic History)

Solar Radiation (Direct) (No Electronic History)

Turbidity (No Electronic History)

Sea Water Level (No Electronic History)

Sea Water Temperature (No Electronic History)

Wind Speed

01/JAN/1957 INSTALL Anemometer (Type Dines S/N - Unknown) Surface Observations
04/MAY/1993 INSTALL Anemometer (Type Synchrotac Cups - Type 732 S/N - NONE) Surface Observations
04/MAY/1993 INSTALL Anemometer (Type Synchrotac Vane - Type 706 S/N - 60) Surface Observations
04/MAY/1993 INSTALL Mast Anemometer (Type Pivot, Standard 8m S/N - NONE) Infrastructure
15/NOV/1972 INSTALL Wind Run Anemometer (Type Synchrotac S/N - CBM283) Surface Observations
04/MAY/1993 REMOVE Anemometer (Type Dines S/N - Unknown) Surface Observations
22/DEC/1999 REMOVE Wind Run Anemometer (Type Synchrotac S/N - CBM283) Surface Observations

Air Temperature

06/DEC/1999 INSTALL Humidity Probe (Type Rotronics S/N - 8862-019) Surface Observations
15/AUG/2006 REPLACE Humidity Probe (Now Vaisala HMP45DX S/N - X4230018) Surface Observations
23/MAR/2010 REPLACE Humidity Probe (Now Vaisala HMP45DX S/N - Y0450021) Surface Observations
04/MAY/1993 INSTALL Temperature Probe - Dry Bulb (Type Rosemount ST2401 S/N - 0133) Surface Observations
01/JUL/1974 INSTALL Thermograph (Type Weekly S/N - Unknown) Surface Observations
04/MAY/1993 REMOVE Thermograph (Type Fielden S/N - Unknown) Surface Observations
11/OCT/1979 REPLACE Thermograph (Now Fielden S/N - Unknown) Surface Observations
01/JAN/1957 INSTALL Thermometer, Mercury, Dry Bulb (Type Dobbie S/N - Unknown) Surface Observations
22/DEC/1999 REMOVE Thermometer, Mercury, Dry Bulb (Type Dobbie S/N - Unknown) Surface Observations

Surface Inclination (No Electronic History)

Historical metadata for this site has been quality controlled for accuracy and completeness against available source information. However, users should be aware of the possible unavailability of confident source data and as such this site-specific metadata should be considered accordingly. Information may not be complete, as backfilling of historical data is incomplete.

Prepared by the Bureau of Meteorology.

Contact us by phone on (03) 9669 4082, by fax on (03) 9669 4515, or by email on climatedata@bom.gov.au

Station metadata is compiled for a range of internal purposes and varies in quality and completeness. The Bureau cannot provide any warranty nor accept any liability for this information. © Copyright Commonwealth of Australia 2025, Bureau of Meteorology.



Extended Climatological Station Metadata
All History

Station:	EDINBURGH RAAF		Location:	EDINBURGH RAAF		State:	SA
Bureau No.:	023083	WMO No.:	95676	Aviation ID:	YPED	Opened:	01 Jan 1972
Latitude:	-34.7111	Longitude:	138.6223	Elevation:	16.54 m	Barometer Elev:	17.1 m
Current Status:							Still open
Metadata compiled:							28 JUL 2025

Station Equipment History (continued)

The following table summarises information on field performance checks available electronically over the period indicated. The number of instances an instrument was found to fail field performance checks should only be used as a guide. A system of data quality flags is implemented by the Bureau of Meteorology to indicate the data quality of an observation as determined by a mutli-stage quality control process.

Available Date Range	Element	Fail Field Performance Check
21/MAR/2000 - 13/FEB/2020	Cloud Height	7
06/DEC/1999 - 29/JAN/2021	Humidity	4
20/AUG/2009 - 23/AUG/2016	Lightning	0
20/APR/1994 - 29/JAN/2021	Wind Direction	2
20/APR/1994 - 06/DEC/1999	Wet Bulb Temperature	4
04/JUL/2000 - 29/JAN/2021	Visibility	9
11/OCT/1979 - 29/JAN/2021	Pressure	0
20/APR/1994 - 29/JAN/2021	Rainfall	2
20/APR/1994 - 29/JAN/2021	Wind Speed	2
20/APR/1994 - 29/JAN/2021	Air Temperature	5

Station Detail Changes

- 01/JUL/2011 CLASSIFICATION AWS Funding - Defence Aviation (FDF)
- 01/FEB/2021 CLASSIFICATION AWS Priority 3 - Standard (SLP3-AWS)
- 09/MAY/2006 CLASSIFICATION Category B (TAF B)
- 10/JAN/2011 CLASSIFICATION Critical (ASOSCRIT)
- 01/JAN/2016 CLASSIFICATION Critical Defence (DEFSCRIT) ENDED 16-10-2020
- 04/MAY/1993 CLASSIFICATION Fielden (FFD)
- 10/JUN/2014 CLASSIFICATION Important Aviation or Defence (AVIMP) ENDED 16-10-2020
- 01/JUL/1998 CLASSIFICATION Local Forecasting, Information and Observations (WSO) ENDED 22-12-1999
- 27/SEP/2021 CLASSIFICATION Mastered in EAMS (EAMS)
- 01/JUL/2017 CLASSIFICATION Observing Operations Hub - Adelaide (OOH-A)
- 21/MAR/2016 CLASSIFICATION Processed by ASOS (PBA)
- 01/JAN/1972 CLASSIFICATION Restricted Images (XIMG)
- 26/MAR/2015 OBJECT Document/023083150326access_arrangements
- 07/FEB/2018 OBJECT Document/02308320180207_RCD_TEST
- 02/NOV/2005 OBJECT Document/1mincomms
- 01/FEB/2000 OBJECT Document/23083 - Bar co-efficients
- 08/OCT/2014 OBJECT Document/AWS SITE AUDIT
- 23/MAR/2012 OBJECT Document/BGAN Approval
- 29/JUN/2017 OBJECT Document/CEILOMETER STATUS
- 04/FEB/2015 OBJECT Document/CEILOMETER STATUS
- 24/AUG/2011 OBJECT Document/CEILOMETER STATUS
- 23/AUG/2016 OBJECT Document/CEILOMETER STATUS
- 23/MAY/2012 OBJECT Document/CEILOMETER STATUS
- 21/AUG/2012 OBJECT Document/CEILOMETER STATUS
- 01/AUG/2013 OBJECT Document/CEILOMETER STATUS
- 01/APR/2016 OBJECT Document/CEILOMETER STATUS

Historical metadata for this site has been quality controlled for accuracy and completeness against available source information. However, users should be aware of the possible unavailability of confident source data and as such this site-specific metadata should be considered accordingly. Information may not be complete, as backfilling of historical data is incomplete.



Extended Climatological Station Metadata
All History

Station:	EDINBURGH RAAF		Location:	EDINBURGH RAAF		State:	SA
Bureau No.:	023083	WMO No.:	95676	Aviation ID:	YPED	Opened:	01 Jan 1972
Latitude:	-34.7111	Longitude:	138.6223	Elevation:	16.54 m	Barometer Elev:	17.1 m
Current Status:							Still open
Metadata compiled:							28 JUL 2025

Station Equipment History (continued)

Station Detail Changes(Continued)

16/MAY/2012 OBJECT Document/FD12P Coefficient Table for YPED
25/SEP/2020 OBJECT Document/Mast inspection Edinburgh RAAF AWS September 2020
01/SEP/2005 OBJECT Document/SITE LEASE
23/FEB/2012 OBJECT Document/SKYLINE DATA
29/JUN/2017 OBJECT Document/SKYLINE DATA
06/MAR/2007 OBJECT Document/SKYLINE DATA
12/AUG/2002 OBJECT Document/SKYLINE DATA
29/JUN/2017 OBJECT Document/VISIBILITY METER STATUS
04/FEB/2015 OBJECT Document/VISIBILITY METER STATUS
10/JUN/2015 OBJECT Document/VISIBILITY METER STATUS
24/AUG/2011 OBJECT Document/VISIBILITY METER STATUS
23/AUG/2016 OBJECT Document/VISIBILITY METER STATUS
16/MAY/2012 OBJECT Document/VISIBILITY METER STATUS
21/AUG/2012 OBJECT Document/VISIBILITY METER STATUS
31/JUL/2013 OBJECT Document/VISIBILITY METER STATUS
01/APR/2016 OBJECT Document/VISIBILITY METER STATUS
28/JAN/2016 OBJECT Document/YPED FS11P acceptance file
01/JAN/1972 STATION - (nondb seeding) Opened
01/JAN/1972 STATION - (nondb seeding) bar_ht Changed to 20
01/JAN/1972 STATION - (nondb seeding) bar_ht_deriv Changed to SURVEY
01/JAN/1972 STATION - (nondb seeding) name Changed to EDINBURGH RAAF
01/JAN/1972 STATION - (nondb seeding) wmo_num Changed to 95676
01/JAN/1972 STATION aero_ht Changed to 20.4
01/JAN/1972 STATION aero_ht_deriv Changed to SURVEY
01/JAN/1972 STATION aviation_id Changed to YPED
13/DEC/1999 STATION bar_ht Changed to 17.1
13/DEC/1999 STATION bar_ht_deriv Changed to SURVEY
27/FEB/2024 STATION latitude Changed to -34.711070
01/JAN/1972 STATION latitude Changed to -34.71110Seeded from NonDb
27/FEB/2024 STATION latlon_deriv Changed to GPS
01/JAN/1972 STATION latlon_deriv Changed to GPS
27/FEB/2024 STATION latlon_error Changed to 1.8
01/JAN/1972 STATION longitude Changed to 138.62222Seeded from NonDb
27/FEB/2024 STATION longitude Changed to 138.622264
01/JAN/1972 STATION lu_0_100m Changed to Airport
16/FEB/1999 STATION lu_0_100m Changed to Airport
01/JAN/1972 STATION lu_100m_1km Changed to Airport
01/JAN/1972 STATION lu_1km_10km Changed to City area, buildings < 10 metres (3 storey)
01/JAN/1972 STATION soil_type Changed to clay
01/JAN/1972 STATION stn_ht Changed to 16.54
01/JAN/1972 STATION stn_ht_deriv Changed to SURVEY
01/JAN/1972 STATION surface_type Changed to fully covered by grass
09/FEB/2004 STATION surface_type Changed to mostly covered by grass

Historical metadata for this site has been quality controlled for accuracy and completeness against available source information. However, users should be aware of the possible unavailability of confident source data and as such this site-specific metadata should be considered accordingly. Information may not be complete, as backfilling of historical data is incomplete.

Prepared by the Bureau of Meteorology.

Contact us by phone on (03) 9669 4082, by fax on (03) 9669 4515, or by email on climatedata@bom.gov.au

Station metadata is compiled for a range of internal purposes and varies in quality and completeness. The Bureau cannot provide any warranty nor accept any liability for this information. © Copyright Commonwealth of Australia 2025, Bureau of Meteorology.



Extended Climatological Station Metadata
All History

Station:	EDINBURGH RAAF			Location:	EDINBURGH RAAF			State:	SA
Bureau No.:	023083	WMO No.:	95676	Aviation ID:	YPED	Opened:	01 Jan 1972	Current Status:	Still open
Latitude:	-34.7111	Longitude:	138.6223	Elevation:	16.54 m	Barometer Elev:	17.1 m	Metadata compiled:	28 JUL 2025

Station Equipment History (continued)

Station Detail Changes(Continued)

23/FEB/2012 STATION surface_type Changed to mostly covered by grass
25/FEB/2009 STATION surface_type Changed to partly covered by grass

System Changes

04/MAY/1993 SYSTEM Infrastructure Commenced
21/JAN/2019 SYSTEM Rainfall Intensity Ceased
11/OCT/1979 SYSTEM Rainfall Intensity Commenced
01/JAN/1957 SYSTEM Surface Observations Commenced

Historical metadata for this site has been quality controlled for accuracy and completeness against available source information. However, users should be aware of the possible unavailability of confident source data and as such this site-specific metadata should be considered accordingly.
Information may not be complete, as backfilling of historical data is incomplete.

Notes on these metadata

The following notes have been compiled to assist with interpreting the metadata provided in this document. These notes are subject to change as the network evolves. Changes in station-specific metadata occur more frequently, both as recent changes are recorded and historical information is transferred from paper file to electronic database.

Reliability of the metadata

The Commonwealth Bureau of Meteorology maintains information on more than 20,000 stations which have operated since observations began in the mid 1800s. The amount of information available for each of these sites and its associated uncertainty are influenced by a number of factors including the type and purpose of the station and the time over which it operated.

Early information about stations was held only on paper file. In 1998 a corporate electronic database was established to help maintain information about the network and its components. The number of parameters recorded about a station is now much greater than before this database was established. The national database has also helped improve consistency in the metadata through the implementation of predefined fields. As a result, and through the refinement of operating procedures, station metadata recorded since 1998 are of a higher overall standard than previously, although occasional omissions and errors are still possible.

The Bureau is part way through a task of entering historical information held on paper file into the corporate database. **Until this process is completed there will remain large gaps in the information contained in these metadata documents and considerable caution should be used when deriving conclusions from the metadata.** As an example, two consecutive entries about a rain gauge dated 50 years apart may appear in the equipment metadata. This may either mean that nothing happened to that instrument over the 50 years, or that information for the intervening period has yet to be entered into the database. Similarly, if no information was available about instruments at a site when it was first established, fields which were required to have a value present may have used the earliest information available as a best-guess estimate. Sometimes this was the metadata current when the database was established in 1998. In some instances there may be gaps in metadata relevant to the post 1998 period.

For the above reasons it is recommended that all metadata prior to 1998 be considered as indicative only, and used with caution, unless it has been quality controlled. The Bureau of Meteorology should be contacted if further information or confirmation of the data is required. Depending on the nature of the inquiry there may be a fee associated with this request. Contact details are provided in the telephone book for each capital city or the Bureau's web site at:
<http://www.bom.gov.au>

The following pages contain explanatory notes for selected terms found in this document.

Station Number

The Bureau of Meteorology station number uniquely specifies a station and is not intended to change over time, although on very rare occasions a station number may change or be deleted from the record (usually to correct an error). Generally a new station number is established if an existing station changes in a way that would affect the climate data record for that site (measured in terms of air temperature and precipitation). Significant station moves are an example of this.

Some stations also possess a World Meteorological Organization (WMO) station number. The WMO number is different to the Bureau of Meteorology number. It also uniquely specifies a station at any given time but can be reassigned to another station if the new station takes priority in the global reporting network. Only selected stations will have a WMO number. Significant stations may maintain their WMO number for many decades.

Historical metadata for this site has been quality controlled for accuracy and completeness against available source information. However, users should be aware of the possible unavailability of confident source data and as such this site-specific metadata should be considered accordingly. Information may not be complete, as backfilling of historical data is incomplete.

Prepared by the Bureau of Meteorology.

Contact us by phone on (03) 9669 4082, by fax on (03) 9669 4515, or by email on climatedata@bom.gov.au

Station metadata is compiled for a range of internal purposes and varies in quality and completeness. The Bureau cannot provide any warranty nor accept any liability for this information. © Copyright Commonwealth of Australia 2025, Bureau of Meteorology.



Notes on these metadata

Network Classification

SUPPORTING the BASIC CLIMATE SERVICE
Global Climate Observing System (GCOS)
GCOS Upper Air Network (GUAN)
GCOS Surface Network (GSN)
National Climate Network {not yet assigned}
Reference Climate Stations (RCS)
Regional Basic Climatological Network (RBCN)
CLIMAT Stations (CLC)
CLIMAT TEMP Stations (CLT)
SUPPORTING the NATIONAL WEATHER WATCH SYSTEM
WMO Global Observing System (GOS)
GOS Upper Air Network
GOS Satellite Network
Global Atmospheric Watch
Background Atmospheric Pollution Monitoring Network (BAPMON)
Basic Ozone Network
Basic Solar and Terrestrial Radiation Network
Regional Basic Synoptic Network (RBSN)
WMO Global Oceanic Observing System (GOOS)
SUPPORTING the BASIC WEATHER SERVICE (BWS)
BWS Land Network
Significant Land Locations
Capital City Mesonets
National Benchmark Network for Agrometeorology (NBNA)
BWS Marine Network
Significant Coastal Locations
Open Ocean Network
BWS Upper Air Network
Major Significant Locations
BWS Remote Sensing Network
Weather Watch Radar Network
Fire Weather Wind Mesonets
High Resolution Satellite
SUPPORTING the BASIC HYDROLOGICAL SERVICE
Regional Flood Warning Network
Water Resources Assessment Network
Global Hydrological Network
Global Terrestrial Observing System (GTOS)
World Hydrological Cycle Observing System (WHYCOS)
National Hydrological Network

Networks of stations are defined for a variety of purposes (as defined in above table).

Historical metadata for this site has been quality controlled for accuracy and completeness against available source information. However, users should be aware of the possible unavailability of confident source data and as such this site-specific metadata should be considered accordingly. Information may not be complete, as backfilling of historical data is incomplete.

Prepared by the Bureau of Meteorology.

Contact us by phone on (03) 9669 4082, by fax on (03) 9669 4515, or by email on climatedata@bom.gov.au

Station metadata is compiled for a range of internal purposes and varies in quality and completeness. The Bureau cannot provide any warranty nor accept any liability for this information. © Copyright Commonwealth of Australia 2025, Bureau of Meteorology.

Notes on these metadata

Network Classification Continued....

Stations may be included in several different networks, which may change over time. The table on the previous page lists current network classifications related to the scientific purpose of the network. Some of these networks - the GCOS network for instance - are components of a global network. Entries in the database for some networks may not be complete, thus not properly representing the status of the network. The composition of the network will usually change over time. While several of the networks have international significance, other network classifications have been developed to aid operational management.

Station Purpose

The station purpose can be classified according to the observation program listed below. Parameters in brackets list some of the various different configurations which occur.

- Synoptic [Seasonal, River Height, Climatological, Telegraphic Rain, Aeronautical, Upper Air]
- Climatological [Seasonal, Telegraphic Rain]
- Aeronautical
- Rainfall [River Height]
- River Height
- Telegraphic Rain [Non-Telegraphic River Height, Telegraphic River Height]
- Non-Telegraphic Rain [Telegraphic River Height]
- Evaporation [Rainfall, River Height, Telegraphic River Height, Non-Telegraphic River Height, Telegraphic Rain, Non-Telegraphic Rain]
- Pluviograph [Rainfall, Telegraphic Rain, Non-Telegraphic Rain, River Height, Telegraphic River Height, Non-Telegraphic River Height]
- Radiation
- Lightning Flash Counter
- Public Information
- Local Conditions
- Radar Site
- Unclassified
- No Routine Observations

Note: Telegraphic observations are those which are sent by some electronic means be it a phone or telegram to the responsible Bureau office. It is a term which is historically linked to analogue non automatic data transmission.

Station Observation Program Summary

Surface Observations

The following terms are used to describe the frequency of surface observations at a site. Historical observation programs will typically be missing for many sites until the database is backfilled with information.

Set a)

- Continuous Program
 - More than half hourly observations sent (eg an automatic weather station {AWS} which continuously transmits 10 minute observations). This will automatically include half hourly and hourly observations programs.
- Half hourly observations
 - Half hourly observations sent. This will automatically include hourly observations.
- Hourly observations
 - Hourly observations sent only. Stations report on non-synoptic hours (ie. 0100, 0200, 0400, 0500, etc)

Historical metadata for this site has been quality controlled for accuracy and completeness against available source information. However, users should be aware of the possible unavailability of confident source data and as such this site-specific metadata should be considered accordingly. Information may not be complete, as backfilling of historical data is incomplete.

Prepared by the Bureau of Meteorology.

Contact us by phone on (03) 9669 4082, by fax on (03) 9669 4515, or by email on climatedata@bom.gov.au

Station metadata is compiled for a range of internal purposes and varies in quality and completeness. The Bureau cannot provide any warranty nor accept any liability for this information. © Copyright Commonwealth of Australia 2025, Bureau of Meteorology.

Notes on these metadata

Surface observations continued....

Set b)

- Performed
 - Observations performed, instruments read and observations recorded
- Reported
 - Observations performed, instruments read and reported real time
- Seasonal
 - The program may only be performed during a defined season (such as Fire Weather observations) or the routine program may increase in reporting frequency and/or parameters. The program dates are currently modified at the start and end of each season for stations performing seasonal observations. Historically this was not always the case.

Current Station Equipment Summary

Equipment listed in this metadata product is catalogued under one of systems listed below, appropriate to its application. The "Infrastructure" category has been included since it contains information about the mast height of an anemometer (if present).

- Flood Warning
- Infrastructure
- Radiation
- Rainfall Intensity
- Surface Observations
- Upper Air
- Weather Watch {RADAR}

Station Equipment History

Equipment Install/Remove

One of four types of actions can be performed on an instrument in this listing:

Install - A new instrument is installed at the site. This can be either a completely new addition (eg the first barometer at the site), or the replacement of an existing instrument with a different type (eg replacing mercury barometer with electronic barometer)

Remove - An instrument can be removed either when it is no longer necessary to measure a particular element, or when the element is to be measured by an instrument of a different type (see under "Install" above)

Replace - This occurs when one instrument is replaced with another of the same type (eg Kew pattern mercury barometer replacing another Kew pattern mercury barometer)

Share - The same instrument is used for observations under two (or more) systems (eg a rain gauge may be used within both Surface Observations and Rainfall Intensity systems)

Unshare - The instrument is no longer shared between systems

Historical metadata for this site has been quality controlled for accuracy and completeness against available source information. However, users should be aware of the possible unavailability of confident source data and as such this site-specific metadata should be considered accordingly. Information may not be complete, as backfilling of historical data is incomplete.

Prepared by the Bureau of Meteorology.

Contact us by phone on (03) 9669 4082, by fax on (03) 9669 4515, or by email on climatedata@bom.gov.au

Station metadata is compiled for a range of internal purposes and varies in quality and completeness. The Bureau cannot provide any warranty nor accept any liability for this information. © Copyright Commonwealth of Australia 2025, Bureau of Meteorology.

Notes on these metadata

Calibration

During a site inspection an instrument will be calibrated as either being within or not within the specified tolerance in accuracy.

Where a quantitative calibration result can be achieved by comparison to a transfer standard (eg barometer comparisons and tipping bucket rain gauge calibrations), the instrument will be recorded as being within or outside the required tolerance. Instruments (such as 203mm rain gauges, screens and evaporation pans) where quantitative calibrations cannot be derived should be regarded as meeting specifications when the instrument is in 'good working order'.

This product provides a summary table of the number of times an instrument was found to be out of calibration

Station Detail Changes

This set of metadata indicates when some aspect of the general information about a station has changed.

- STATION

Metadata which are categorised as pertaining to STATION are items of (textual) information describing a specific attribute of the station. A reference to (nondB seeding) indicates initial information of this field has been sourced from a previous database.

Station position

- Latitude and longitude

Derivation of station latitude and longitude, defined by the location of the rain gauge when it is present, has changed over time. Current practice is to locate or verify open and operational station latitude and longitude based on Global Positioning System equipment. Methods used to locate a station as described in this product (latlon_deriv) are as follows: GPS, MAP 1:10000, MAP 1:12500, MAP 1:25000, MAP 1:50000, MAP 1:100000, MAP 1:250000, SURVEY, and Unknown (which is more commonly represented by a null value). The field latlon_error should be used with caution as the method of determining this value has been interpreted in different ways over time.

- Height

Determination of heights for observing sites is by survey where possible. Otherwise height may be determined using a Digital Aneroid Barometer and a known surveyed point, or derived from map contours. The source of height is provided in the corresponding parameter with a suffix of "_deriv".

Heights which may appear in these metadata are:

- aero_ht
 - The official elevation of the aerodrome which normally corresponds to the altitude of the highest threshold of the runways at that airport;
- bar_ht
 - this represents the height of the mercury barometer cistern or the digital aneroid barometer above mean sea level (MSL);
- stn_ht
 - this normally represents the height of the rain gauge above MSL

Historical metadata for this site has been quality controlled for accuracy and completeness against available source information. However, users should be aware of the possible unavailability of confident source data and as such this site-specific metadata should be considered accordingly. Information may not be complete, as backfilling of historical data is incomplete.

Prepared by the Bureau of Meteorology.

Contact us by phone on (03) 9669 4082, by fax on (03) 9669 4515, or by email on climatedata@bom.gov.au

Station metadata is compiled for a range of internal purposes and varies in quality and completeness. The Bureau cannot provide any warranty nor accept any liability for this information. © Copyright Commonwealth of Australia 2025, Bureau of Meteorology.



Notes on these metadata

- Land Use

To assist the long term understanding of climate change it is important to be able to determine the differences over time which are attributed to variations in the climate. Since land use has an effect on the micro climate around the site, and changes in land use will therefore affect the climate record, it is important that the characteristics of the site are monitored. Soil types are recorded as they affect the land use and also add to the knowledge of the site details.

Defined Land use Types.

- Non-vegetated (barren, desert)
- Coastal or Island
- Forest
- Open farmland, grassland or tundra
- Small town, less than 1000 population
- Town 1000 to 10,000 population
- City area with buildings less than 10 metres (3 stories)
- City area with buildings greater than 10 metres (3 stories)
- Airport

The land use code is entered on the station inspection form in the ranges 0 to 100 m, 100 to 1 km and 1km to 10 km; ie:

- lu_0_100m: Land Use 0 to 100 metres from the enclosure
- lu_100m_1km: Land Use 100 metres to 1 kilometre
- lu_1km_10km: Land Use 1 kilometre to 10 kilometres

Defined Soil Type (At Enclosure).

- unable to determine
- sand
- black soil
- clay
- rock
- red soil
- other

Surface Type (At Enclosure).

- unable to determine
- fully covered by grass
- mostly covered by grass
- partly covered by grass
- bare ground
- sand
- concrete
- asphalt
- rock
- other

Historical metadata for this site has been quality controlled for accuracy and completeness against available source information. However, users should be aware of the possible unavailability of confident source data and as such this site-specific metadata should be considered accordingly. Information may not be complete, as backfilling of historical data is incomplete.

Prepared by the Bureau of Meteorology.

Contact us by phone on (03) 9669 4082, by fax on (03) 9669 4515, or by email on climatedata@bom.gov.au

Station metadata is compiled for a range of internal purposes and varies in quality and completeness. The Bureau cannot provide any warranty nor accept any liability for this information. © Copyright Commonwealth of Australia 2025, Bureau of Meteorology.