



Basic Climatological Station Metadata  
Current status

Metadata compiled: 28 JUL 2025

Station: HOBART (ELLERSLIE ROAD)

Bureau of Meteorology station number: 094029  
Bureau of Meteorology district name: Southeast  
State: TAS

World Meteorological Organization number: 94970  
Identification: HBRO

Network Classification: CLIMAT Stations  
Station purpose: Synoptic  
Automatic Weather Station: Almos



Current Station Location				
Latitude	Decimal	-42.8897	Hour Min Sec	42°53'23"S
Longitude	Decimal	147.3278	Hour Min Sec	147°19'40"E
Station Height	50.5 m	Barometer Height	51.4 m	
Method of station geographic positioning			GPS	

Year opened: 1882  
Status: Open

Station summary

No summary for this site has been written as yet.

Historical metadata for this site has not been quality controlled for accuracy and completeness. Data other than current station information, particularly earlier than 1998, should be considered accordingly. Information may not be complete, as backfilling of historical data is incomplete.



Basic Climatological Station Metadata  
Current status

Station: HOBART (ELLERSLIE ROAD)		Location: HOBART (ELLERSLIE ROAD)		State: TAS	
Bureau No.: 094029	WMO No.: 94970	Aviation ID: HBRO	Opened: 01 Jan 1882	Current Status: Still open	
Latitude: -42.8897	Longitude: 147.3278	Elevation: 50.5 m	Barometer Elev: 51.4 m	Metadata compiled: 28 JUL 2025	

Observation summary

The table below indicates the approximate completeness of the record for individual element types within the Australian Data Archive for Meteorology. For elements not listed see the note below.



DAILY DATA HOLDINGS

OBSERVATION TYPE	FIRST MONTH	LAST MONTH	COMPLETENESS (% estimate)	SINGLE DAYS MISSED	FULL MONTHS MISSED
EVAPORATION	JAN 1912	OCT 1994	84.7	30	151
EVAPORIMETER - MAXIMUM WATER TEMPERATURE	JUN 1968	OCT 1994	96.5	299	1
GROUND MINIMUM TEMPERATURE	MAY 1893	NOV 2010	93.6	768	65
MAXIMUM AIR TEMPERATURE	APR 1882	JUN 2025	92.1	145	130
MAXIMUM WIND GUST SPEED	JAN 1944	JUN 2025	93.4	235	56
SUNSHINE HOURS	JAN 1912	AUG 1995	61.5	78	383
WIND RUN ABOVE 10 FEET	JAN 1912	JUN 2025	65.6	223	460
WIND RUN BELOW 10 FEET	JAN 1918	OCT 1994	77.1	40	209
RAINFALL	JAN 1882	JUL 2025	92	N/A	N/A

Historical metadata for this site has not been quality controlled for accuracy and completeness. Data other than current station information, particularly earlier than 1998, should be considered accordingly. Information may not be complete, as backfilling of historical data is incomplete.

### Current status

<b>Station:</b>	HOBART (ELLERSLIE ROAD)		<b>Location:</b>	HOBART (ELLERSLIE ROAD)		<b>State:</b>	TAS		
<b>Bureau No.:</b>	094029	<b>WMO No.:</b>	94970	<b>Aviation ID:</b>	HBRO	<b>Opened:</b>	01 Jan 1882	<b>Current Status:</b>	Still open
<b>Latitude:</b>	-42.8897	<b>Longitude:</b>	147.3278	<b>Elevation:</b>	50.5 m	<b>Barometer Elev:</b>	51.4 m	<b>Metadata compiled:</b>	28 JUL 2025

## HOURLY DATA HOLDINGS - from 1 to 24 observations per day

OBSERVATION TYPE	FIRST MONTH	LAST MONTH	COMPLETENESS (% estimate)	FREQUENCY average daily	SINGLE DAYS MISSED	FULL MONTHS MISSED
AIR TEMPERATURE	MAY 1893	JUN 2025	91.5	7.4	46	122
DEW POINT	MAY 1893	JUN 2025	91.4	7.4	50	122
MEAN SEA LEVEL PRESSURE	MAY 1893	JUN 2025	91.5	7.4	45	122
SOIL TEMPERATURE - 10cm	OCT 1960	NOV 2010	71.1	4.4	201	161
TOTAL CLOUD AMOUNT	MAY 1893	NOV 2010	90.0	5.6	63	122
WIND SPEED	MAY 1893	JUN 2025	91.3	7.4	53	122
UPPER AIR WIND SPEED	FEB 1950	OCT 1953	62.1	1.6	406	0

Historical metadata for this site has not been quality controlled for accuracy and completeness. Data other than current station information, particularly earlier than 1998, should be considered accordingly. Information may not be complete, as backfilling of historical data is incomplete.

---

Prepared by the Bureau of Meteorology.

Contact us by phone on (03) 9669 4082, by fax on (03) 9669 4515, or by email on [climatedata@bom.gov.au](mailto:climatedata@bom.gov.au)

Station metadata is compiled for a range of internal purposes and varies in quality and completeness. The Bureau cannot provide any warranty nor accept any liability for this information. © Copyright Commonwealth of Australia 2025, Bureau of Meteorology. Page 10



Basic Climatological Station Metadata  
Current status

<b>Station:</b> HOBART (ELLERSLIE ROAD)		<b>Location:</b> HOBART (ELLERSLIE ROAD)		<b>State:</b> TAS	
<b>Bureau No.:</b> 094029	<b>WMO No.:</b> 94970	<b>Aviation ID:</b> HBRO	<b>Opened:</b> 01 Jan 1882	<b>Current Status:</b> Still open	
<b>Latitude:</b> -42.8897	<b>Longitude:</b> 147.3278	<b>Elevation:</b> 50.5 m	<b>Barometer Elev:</b> 51.4 m	<b>Metadata compiled:</b> 28 JUL 2025	

RAINFALL INTENSITY DATA HOLDINGS

OBSERVATION TYPE	FIRST MONTH	LAST MONTH	COMPLETENESS (% estimate)	SINGLE DAYS MISSED	FULL MONTHS MISSED
RAINFALL INTENSITY	APR 1911	JUL 2015	89.0	2783	46

ONE-MINUTE DATA HOLDINGS

OBSERVATION TYPE	FIRST MONTH	LAST MONTH	COMPLETENESS (% estimate)	FREQUENCY average daily	SINGLE DAYS MISSED	FULL MONTHS MISSED
ALL ELEMENTS	NOV 1994	JUL 2025	99.1	1426.7	N/A	0

HALF-HOURLY DATA HOLDINGS

OBSERVATION TYPE	FIRST MONTH	LAST MONTH	COMPLETENESS (% estimate)	FREQUENCY average daily	SINGLE DAYS MISSED	FULL MONTHS MISSED
ALL ELEMENTS	OCT 1994	JUL 2025	108.5	52.1	N/A	0

THERE ARE NO UPPER-AIR EDT DATA HOLDINGS

Holdings calculated up to 01 Jul 2025

The % complete figure is the completeness of observations averaged over all months of record, for the given station and observation type, taking gaps into account. For hourly holdings, the completeness is relative to the maximum number of daily observations for the site each month, and is therefore an estimate. For daily holdings, the completeness figure shown is exact.

The single days missed figure is the total number of days for which no observation was received, not including full missed months. The full months missed figure is the total of full month gaps over the period of record. Where an element is not included assumptions can generally be made about availability, and the list to use has been suggested below.

Unlisted element

- Minimum air temperature
- Wet bulb temperature
- Soil temperature at 20, 50 & 100cm
- Relative humidity
- Minimum temp. of water in evaporimeter
- Visual observations eg. weather, visibility
- Sea related observations

Listed element to use

- Maximum air temperature
- Dew point
- 10cm soil temperature
- Dew point
- Evaporimeter - max water temp
- Total cloud amount
- Sea state

Historical metadata for this site has not been quality controlled for accuracy and completeness. Data other than current station information, particularly earlier than 1998, should be considered accordingly. Information may not be complete, as backfilling of historical data is incomplete.





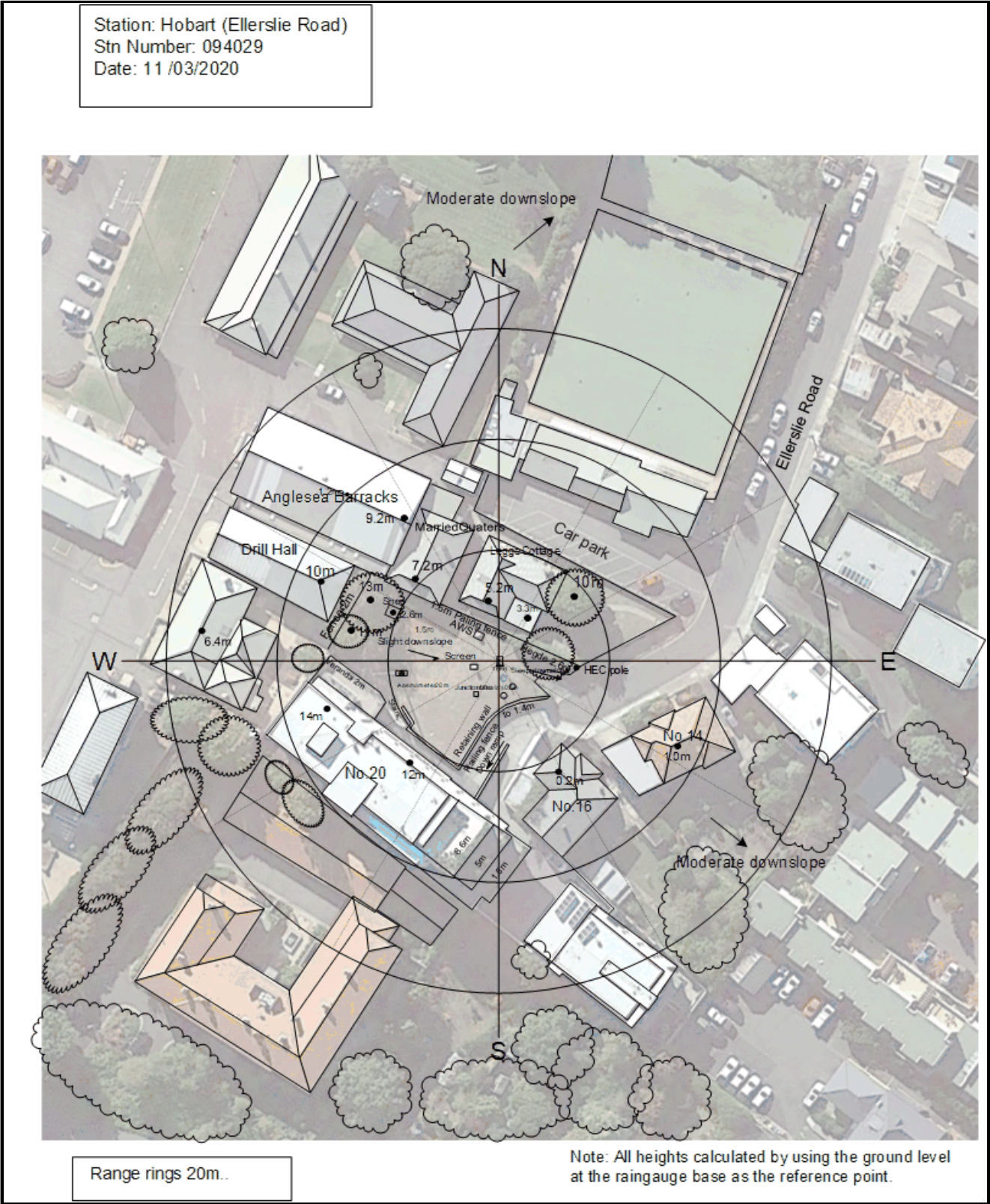
# Extended Climatological Station Metadata

All History

<b>Station:</b>	HOBART (ELLERSLIE ROAD)	<b>Location:</b>	HOBART (ELLERSLIE ROAD)	<b>State:</b>	TAS
<b>Bureau No.:</b>	094029	<b>WMO No.:</b>	94970	<b>Aviation ID:</b>	HBRO
<b>Latitude:</b>	-42.8897	<b>Longitude:</b>	147.3278	<b>Opened:</b>	01 Jan 1882
		<b>Elevation:</b>	50.5 m	<b>Barometer Elev:</b>	51.4 m
				<b>Current Status:</b>	Still open
				<b>Metadata compiled:</b>	28 JUL 2025

## Instrument Location and Surrounding Features

11/03/2020(most recent)



Historical metadata for this site has not been quality controlled for accuracy and completeness. Data other than current station information, particularly earlier than 1998, should be considered accordingly. Information may not be complete, as backfilling of historical data is incomplete.

Prepared by the Bureau of Meteorology.

Contact us by phone on (03) 9669 4082, by fax on (03) 9669 4515, or by email on [climatedata@bom.gov.au](mailto:climatedata@bom.gov.au)

Station metadata is compiled for a range of internal purposes and varies in quality and completeness. The Bureau cannot provide any warranty nor accept any liability for this information. © Copyright Commonwealth of Australia 2025, Bureau of Meteorology.

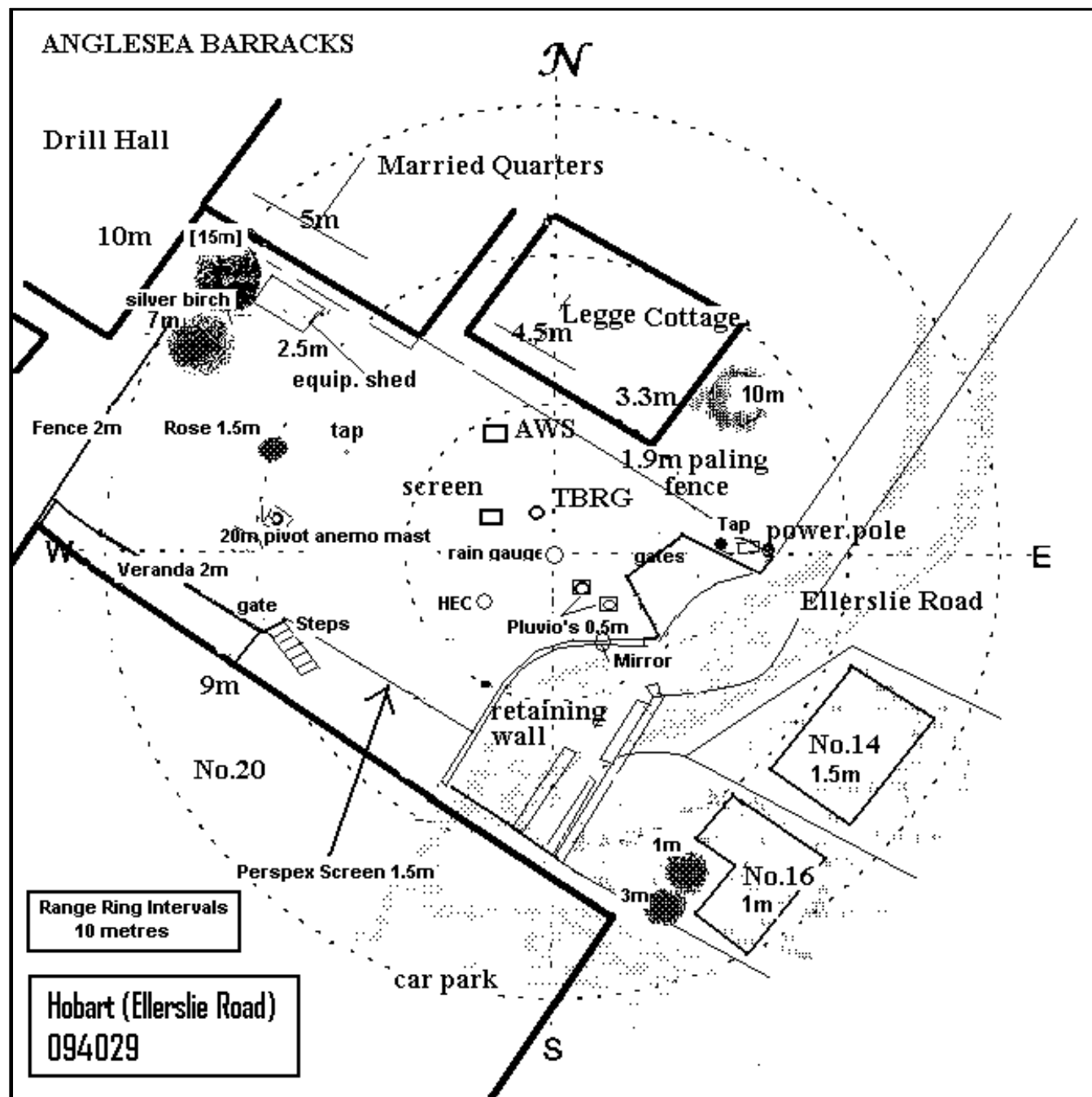
## Extended Climatological Station Metadata

All History

<b>Station:</b>	HOBART (ELLERSLIE ROAD)	<b>Location:</b>	HOBART (ELLERSLIE ROAD)	<b>State:</b>	TAS
<b>Bureau No.:</b>	094029	<b>WMO No.:</b>	94970	<b>Aviation ID:</b>	HBRO
<b>Latitude:</b>	-42.8897	<b>Longitude:</b>	147.3278	<b>Elevation:</b>	50.5 m
				<b>Barometer Elev:</b>	51.4 m
				<b>Current Status:</b>	Still open
				<b>Metadata compiled:</b>	28 JUL 2025

### Instrument Location and Surrounding Features

10/05/2013



Historical metadata for this site has not been quality controlled for accuracy and completeness. Data other than current station information, particularly earlier than 1998, should be considered accordingly. Information may not be complete, as backfilling of historical data is incomplete.

Prepared by the Bureau of Meteorology.

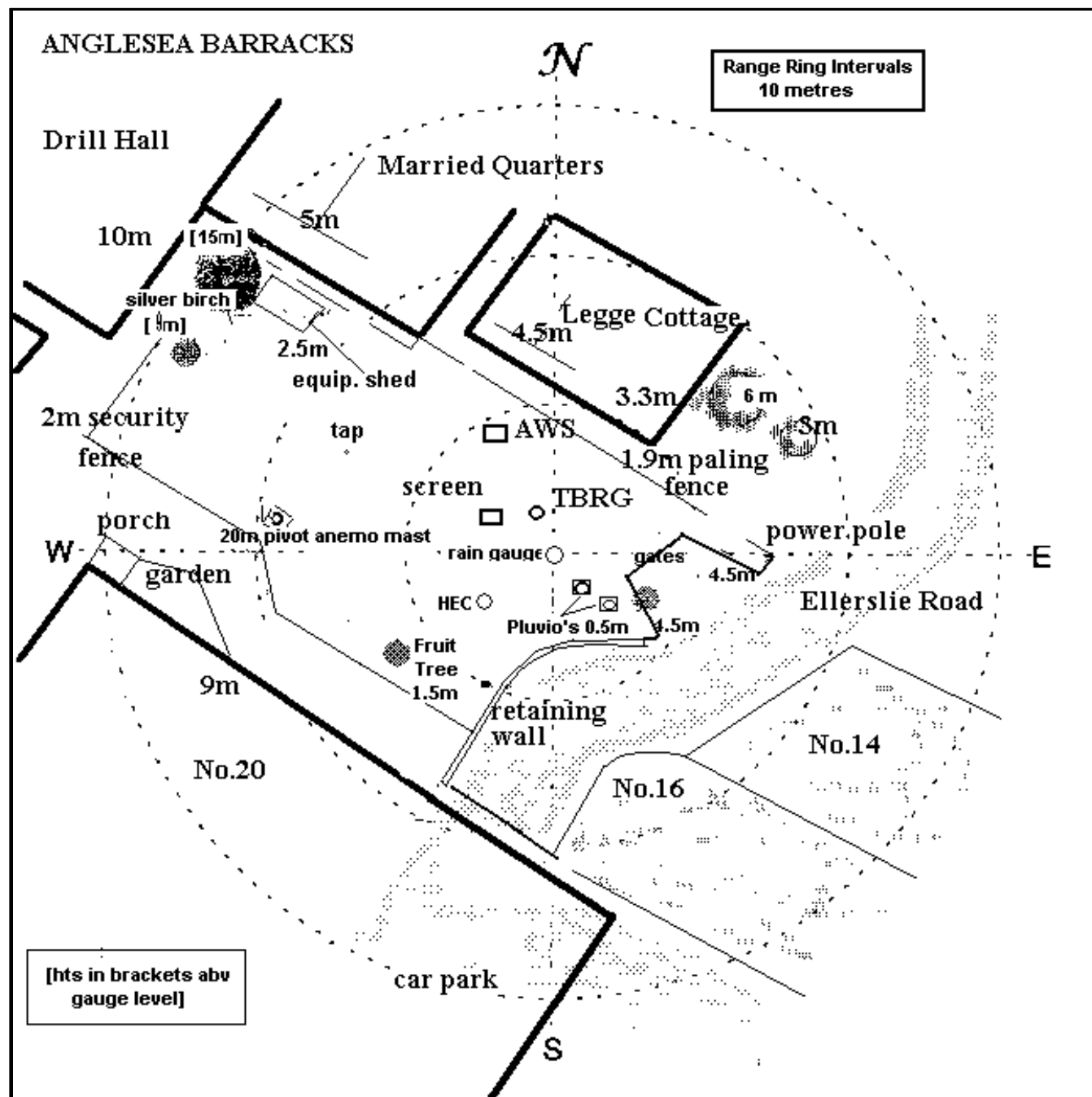
Contact us by phone on (03) 9669 4082, by fax on (03) 9669 4515, or by email on [climatedata@bom.gov.au](mailto:climatedata@bom.gov.au)

Station metadata is compiled for a range of internal purposes and varies in quality and completeness. The Bureau cannot provide any warranty nor accept any liability for this information. © Copyright Commonwealth of Australia 2025, Bureau of Meteorology.

## All History

<b>Station:</b>	HOBART (ELLERSLIE ROAD)			<b>Location:</b>	HOBART (ELLERSLIE ROAD)			<b>State:</b>	TAS
<b>Bureau No.:</b>	094029	<b>WMO No.:</b>	94970	<b>Aviation ID:</b>	HBRO	<b>Opened:</b>	01 Jan 1882	<b>Current Status:</b>	Still open
<b>Latitude:</b>	-42.8897	<b>Longitude:</b>	147.3278	<b>Elevation:</b>	50.5 m	<b>Barometer Elev:</b>	51.4 m	<b>Metadata compiled:</b>	28 JUL 2025

**28/05/2012**



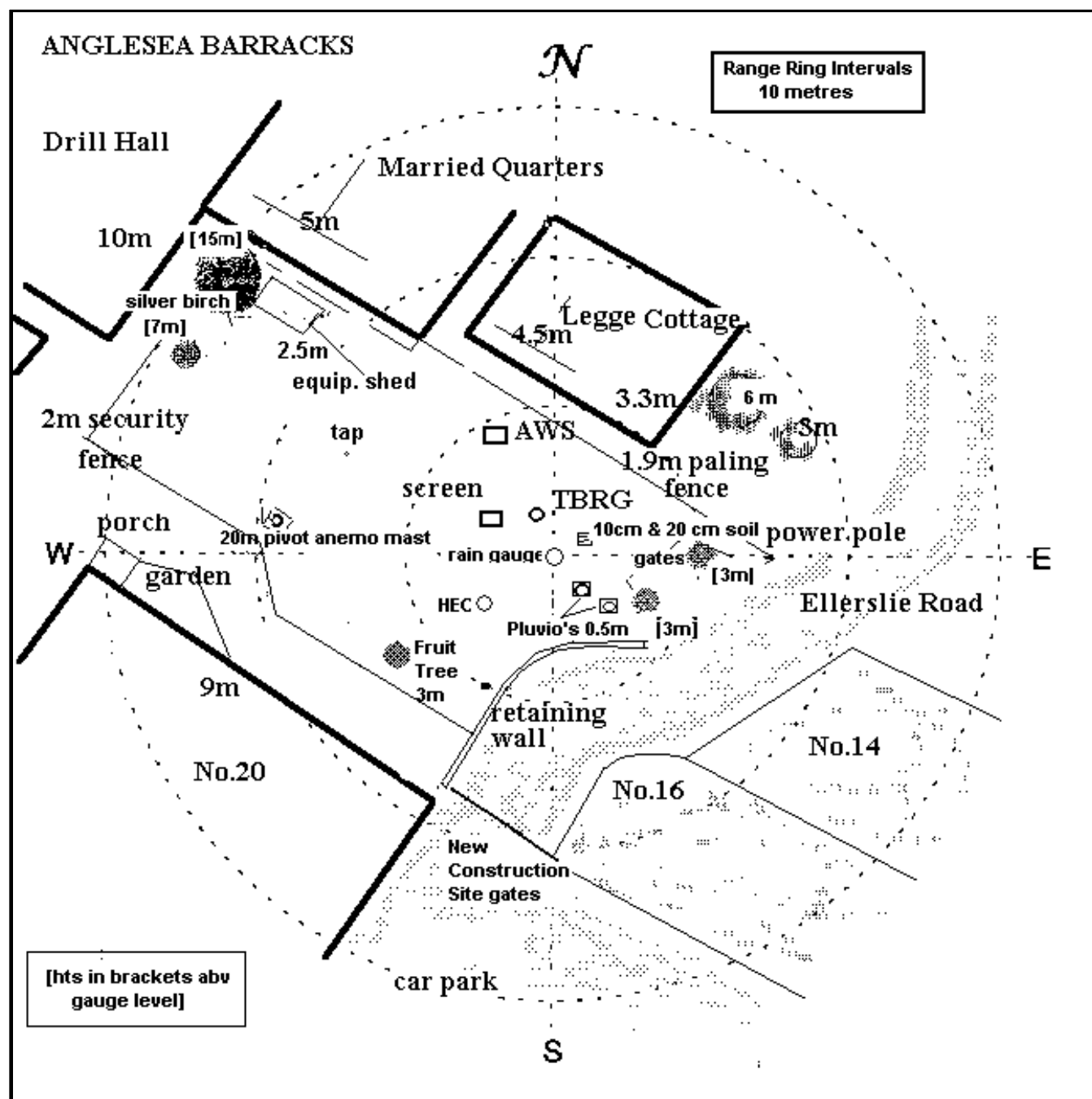
Historical metadata for this site has not been quality controlled for accuracy and completeness. Data other than current station information, particularly earlier than 1998, should be considered accordingly. Information may not be complete, as backfilling of historical data is incomplete.

Contact us by phone on (03) 9669 4082, by fax on (03) 9669 4515, or by email on [climatedata@bom.gov.au](mailto:climatedata@bom.gov.au)

Station metadata is compiled for a range of internal purposes and varies in quality and completeness. The Bureau cannot provide any warranty nor accept any liability for this information. © Copyright Commonwealth of Australia 2025, Bureau of Meteorology. Page 10

<b>Station:</b>	HOBART (ELLERSLIE ROAD)			<b>Location:</b>	HOBART (ELLERSLIE ROAD)			<b>State:</b>	TAS
<b>Bureau No.:</b>	094029	<b>WMO No.:</b>	94970	<b>Aviation ID:</b>	HBRO	<b>Opened:</b>	01 Jan 1882	<b>Current Status:</b>	Still open
<b>Latitude:</b>	-42.8897	<b>Longitude:</b>	147.3278	<b>Elevation:</b>	50.5 m	<b>Barometer Elev:</b>	51.4 m	<b>Metadata compiled:</b>	28 JUL 2025

## Instrument Location and Surrounding Features



Historical metadata for this site has not been quality controlled for accuracy and completeness. Data other than current station information, particularly earlier than 1998, should be considered accordingly. Information may not be complete, as backfilling of historical data is incomplete.

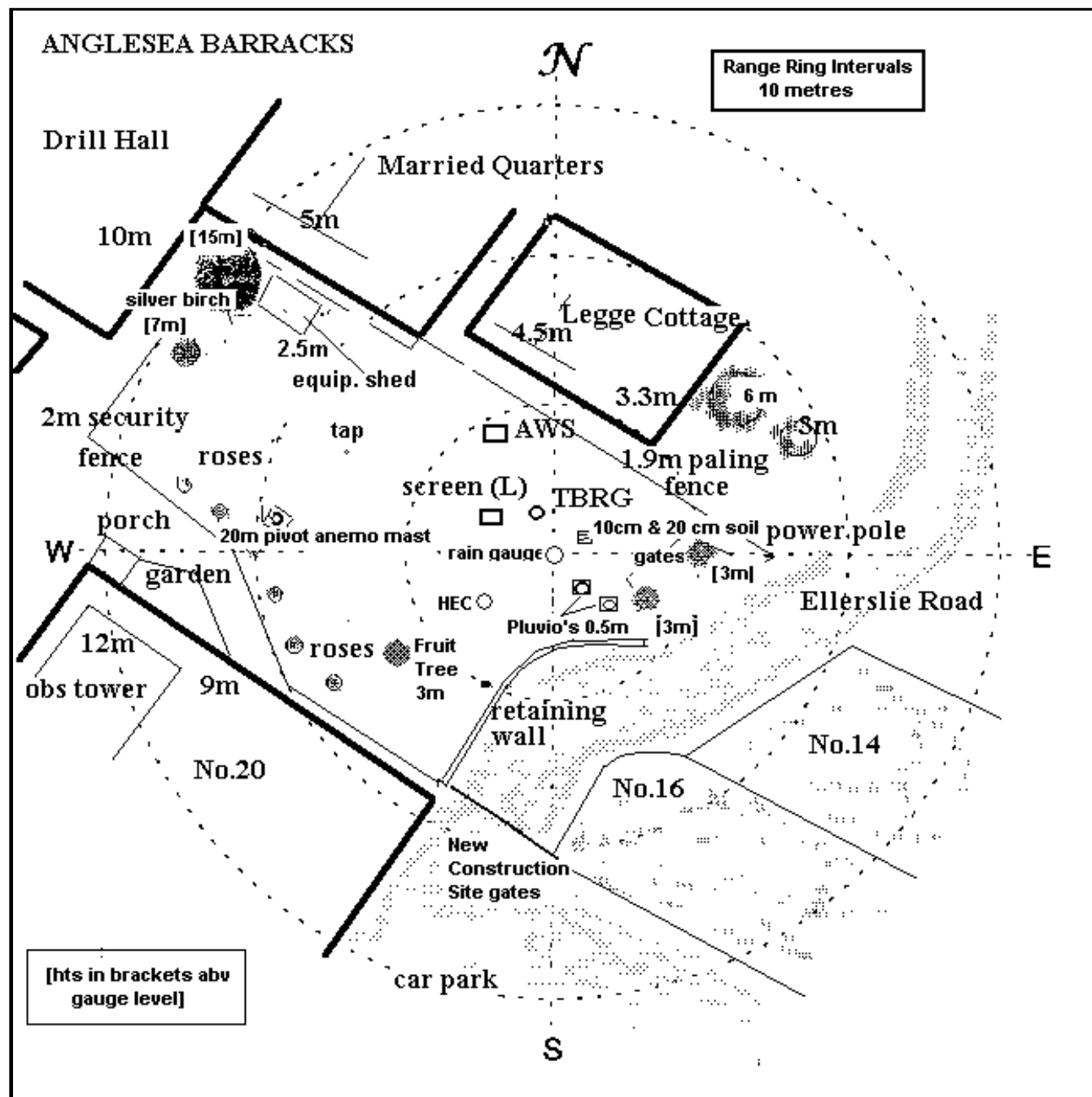
Contact us by phone on (03) 9669 4082, by fax on (03) 9669 4515, or by email on [climatedata@bom.gov.au](mailto:climatedata@bom.gov.au)  
 Station metadata is compiled for a range of internal purposes and varies in quality and completeness. The Bureau cannot provide any warranty nor accept  
 any liability for this information. © Copyright Commonwealth of Australia 2025, Bureau of Meteorology. Page



## All History

<b>Station:</b>	HOBART (ELLERSLIE ROAD)			<b>Location:</b>	HOBART (ELLERSLIE ROAD)			<b>State:</b>	TAS
<b>Bureau No.:</b>	094029	<b>WMO No.:</b>	94970	<b>Aviation ID:</b>	HBRO	<b>Opened:</b>	01 Jan 1882	<b>Current Status:</b>	Still open
<b>Latitude:</b>	-42.8897	<b>Longitude:</b>	147.3278	<b>Elevation:</b>	50.5 m	<b>Barometer Elev:</b>	51.4 m	<b>Metadata compiled:</b>	28 JUL 2025

**17/11/2008**



Historical metadata for this site has not been quality controlled for accuracy and completeness. Data other than current station information, particularly earlier than 1998, should be considered accordingly. Information may not be complete, as backfilling of historical data is incomplete.

---

Prepared by the Bureau of Meteorology.

Contact us by phone on (03) 9669 4082, by fax on (03) 9669 4515, or by email on [climatedata@bom.gov.au](mailto:climatedata@bom.gov.au)

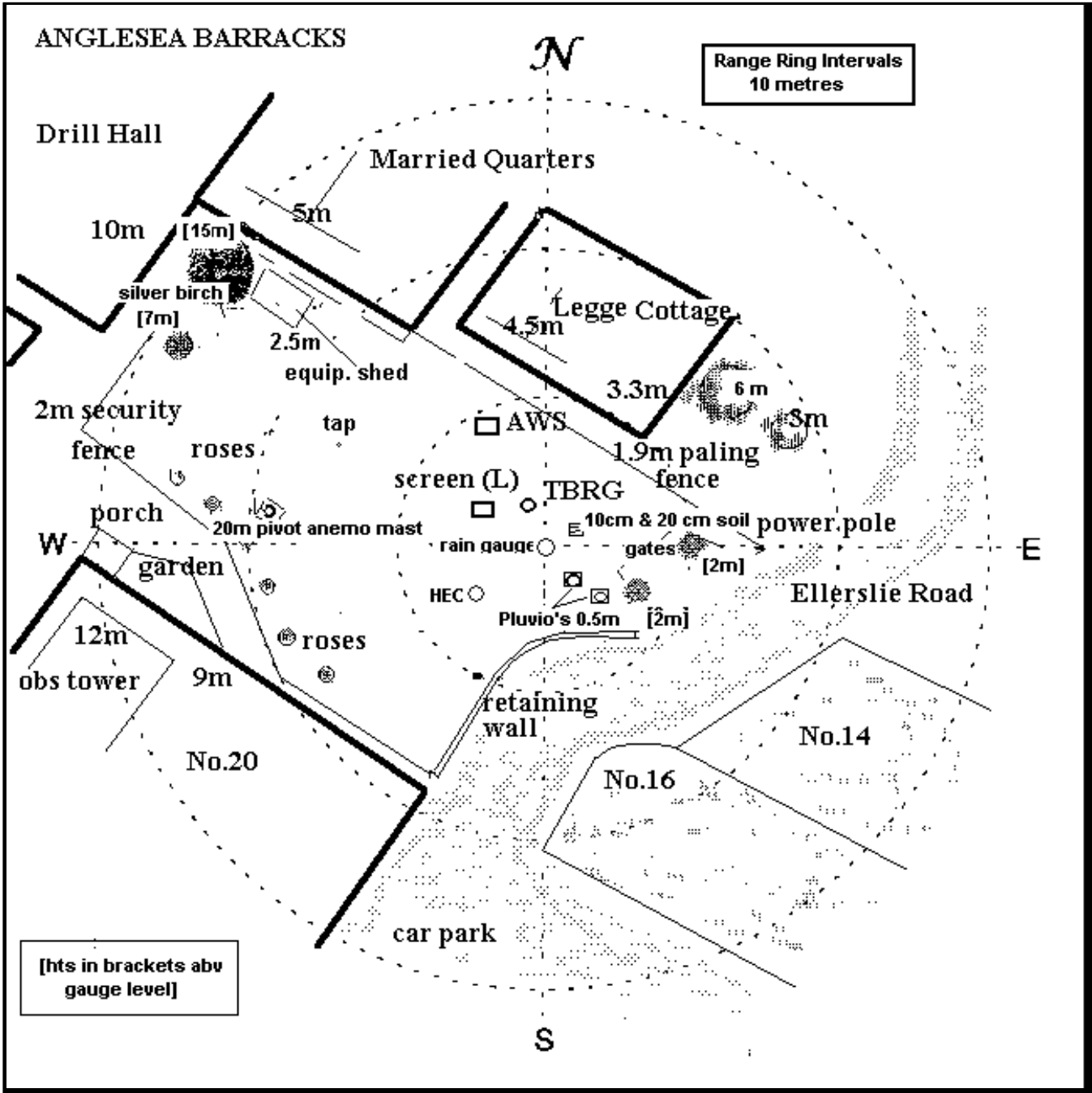
Station metadata is compiled for a range of internal purposes and varies in quality and completeness. The Bureau cannot provide any warranty nor accept any liability for this information. © Copyright Commonwealth of Australia 2025, Bureau of Meteorology. Page 10



Extended Climatological Station Metadata  
All History

Station:	HOBART (ELLERSLIE ROAD)		Location:	HOBART (ELLERSLIE ROAD)		State:	TAS
Bureau No.:	094029	WMO No.:	94970	Aviation ID:	HBRO	Opened:	01 Jan 1882
Latitude:	-42.8897	Longitude:	147.3278	Elevation:	50.5 m	Barometer Elev:	51.4 m
						Current Status:	Still open
						Metadata compiled:	28 JUL 2025

Instrument Location and Surrounding Features  
28/04/2005



Historical metadata for this site has not been quality controlled for accuracy and completeness. Data other than current station information, particularly earlier than 1998, should be considered accordingly. Information may not be complete, as backfilling of historical data is incomplete.

Prepared by the Bureau of Meteorology.

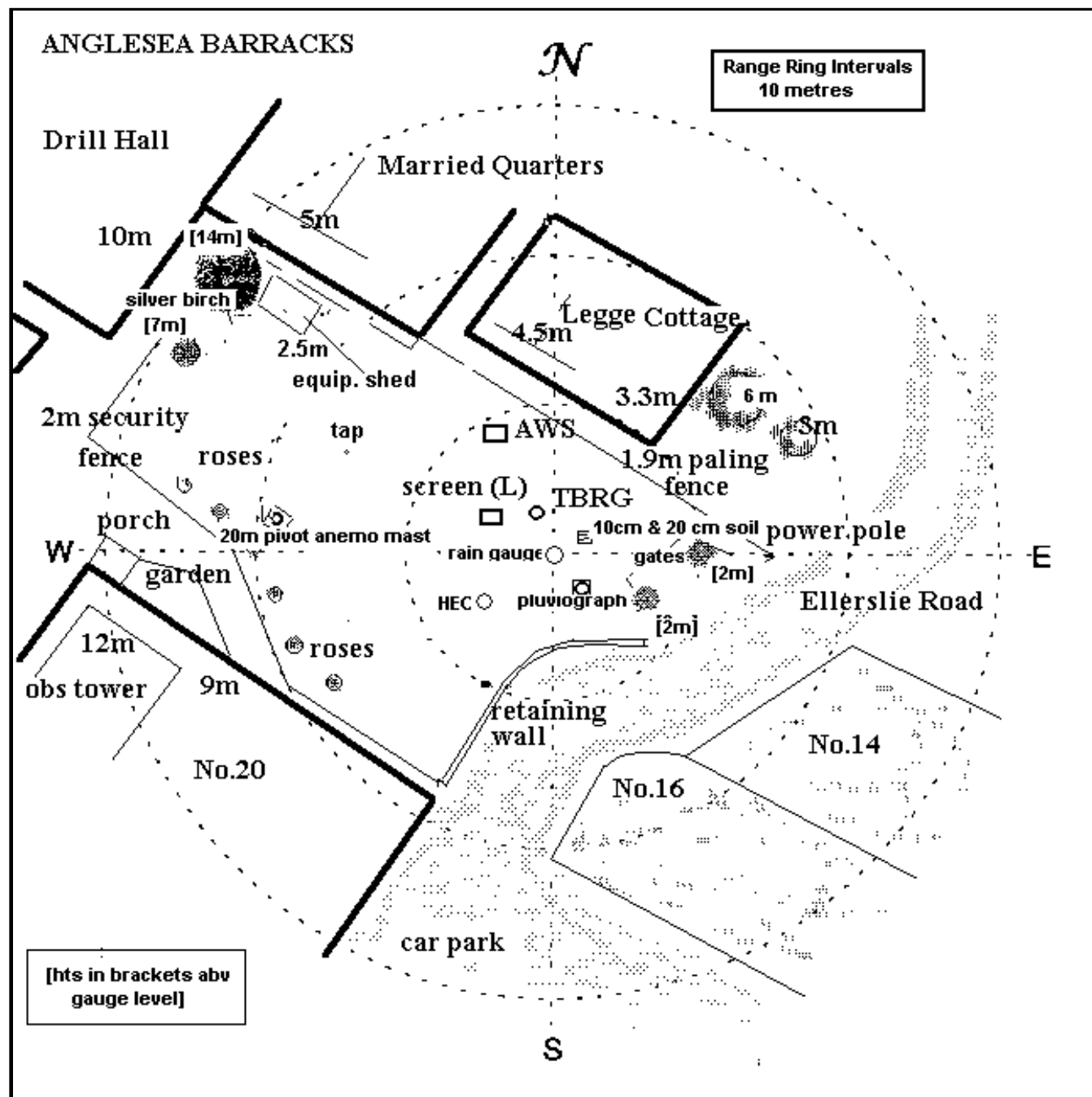
Contact us by phone on (03) 9669 4082, by fax on (03) 9669 4515, or by email on [climatedata@bom.gov.au](mailto:climatedata@bom.gov.au)

Station metadata is compiled for a range of internal purposes and varies in quality and completeness. The Bureau cannot provide any warranty nor accept any liability for this information. © Copyright Commonwealth of Australia 2025, Bureau of Meteorology.

## All History

<b>Station:</b>	HOBART (ELLERSLIE ROAD)			<b>Location:</b>	HOBART (ELLERSLIE ROAD)			<b>State:</b>	TAS
<b>Bureau No.:</b>	094029	<b>WMO No.:</b>	94970	<b>Aviation ID:</b>	HBRO	<b>Opened:</b>	01 Jan 1882	<b>Current Status:</b>	Still open
<b>Latitude:</b>	-42.8897	<b>Longitude:</b>	147.3278	<b>Elevation:</b>	50.5 m	<b>Barometer Elev:</b>	51.4 m	<b>Metadata compiled:</b>	28 JUL 2025

27/02/2004



Historical metadata for this site has not been quality controlled for accuracy and completeness. Data other than current station information, particularly earlier than 1998, should be considered accordingly. Information may not be complete, as backfilling of historical data is incomplete.

Contact us by phone on (03) 9669 4082, by fax on (03) 9669 4515, or by email on [climatedata@bom.gov.au](mailto:climatedata@bom.gov.au)

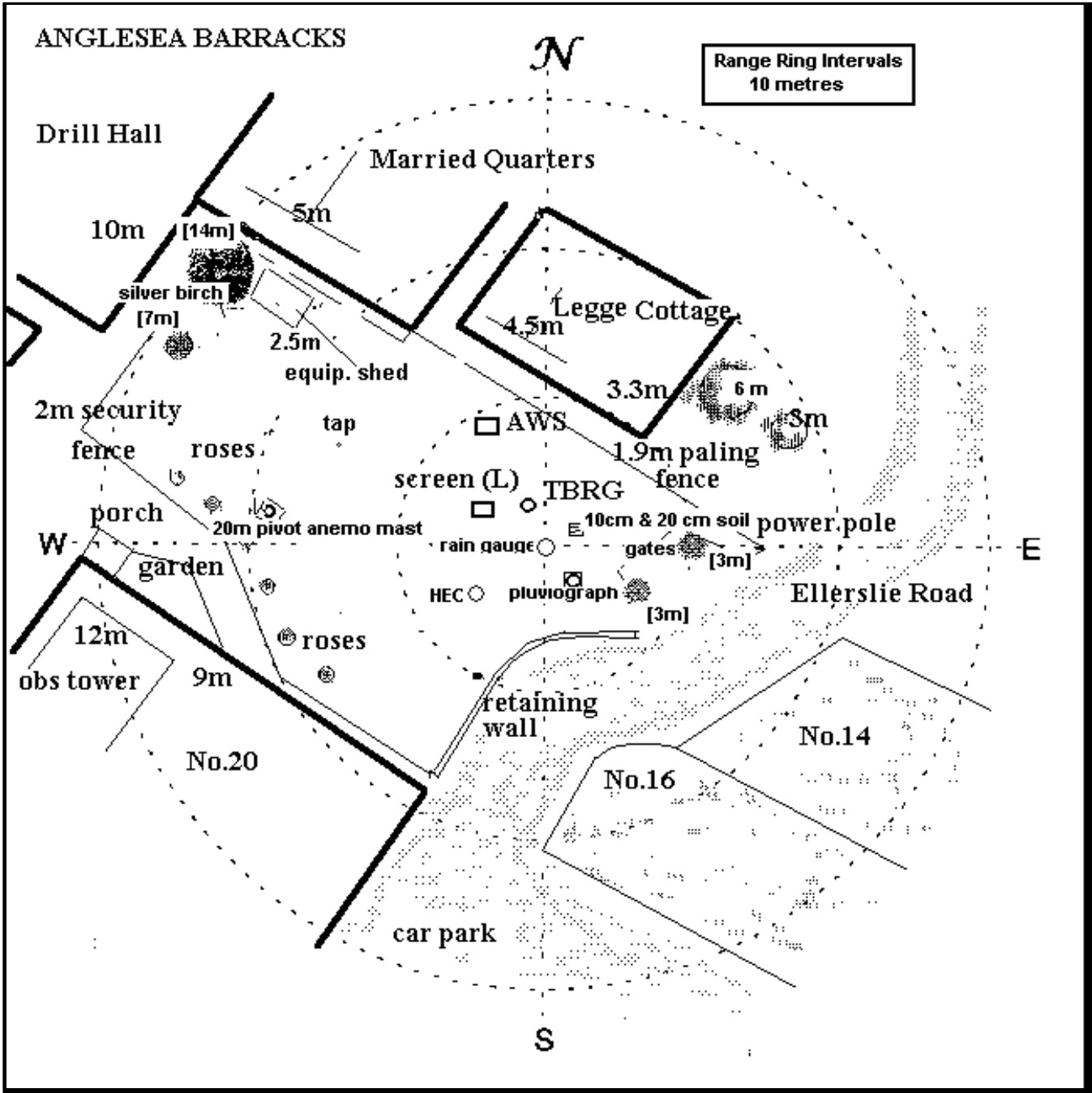
Station metadata is compiled for a range of internal purposes and varies in quality and completeness. The Bureau cannot provide any warranty nor accept any liability for this information. © Copyright Commonwealth of Australia 2025, Bureau of Meteorology. Page 10



Extended Climatological Station Metadata  
All History

Station:	HOBART (ELLERSLIE ROAD)	Location:	HOBART (ELLERSLIE ROAD)	State:	TAS
Bureau No.:	094029	WMO No.:	94970	Aviation ID:	HBRO
Latitude:	-42.8897	Longitude:	147.3278	Opened:	01 Jan 1882
		Elevation:	50.5 m	Current Status:	Still open
		Barometer Elev:	51.4 m	Metadata compiled:	28 JUL 2025

Instrument Location and Surrounding Features  
23/09/2003



Historical metadata for this site has not been quality controlled for accuracy and completeness. Data other than current station information, particularly earlier than 1998, should be considered accordingly. Information may not be complete, as backfilling of historical data is incomplete.

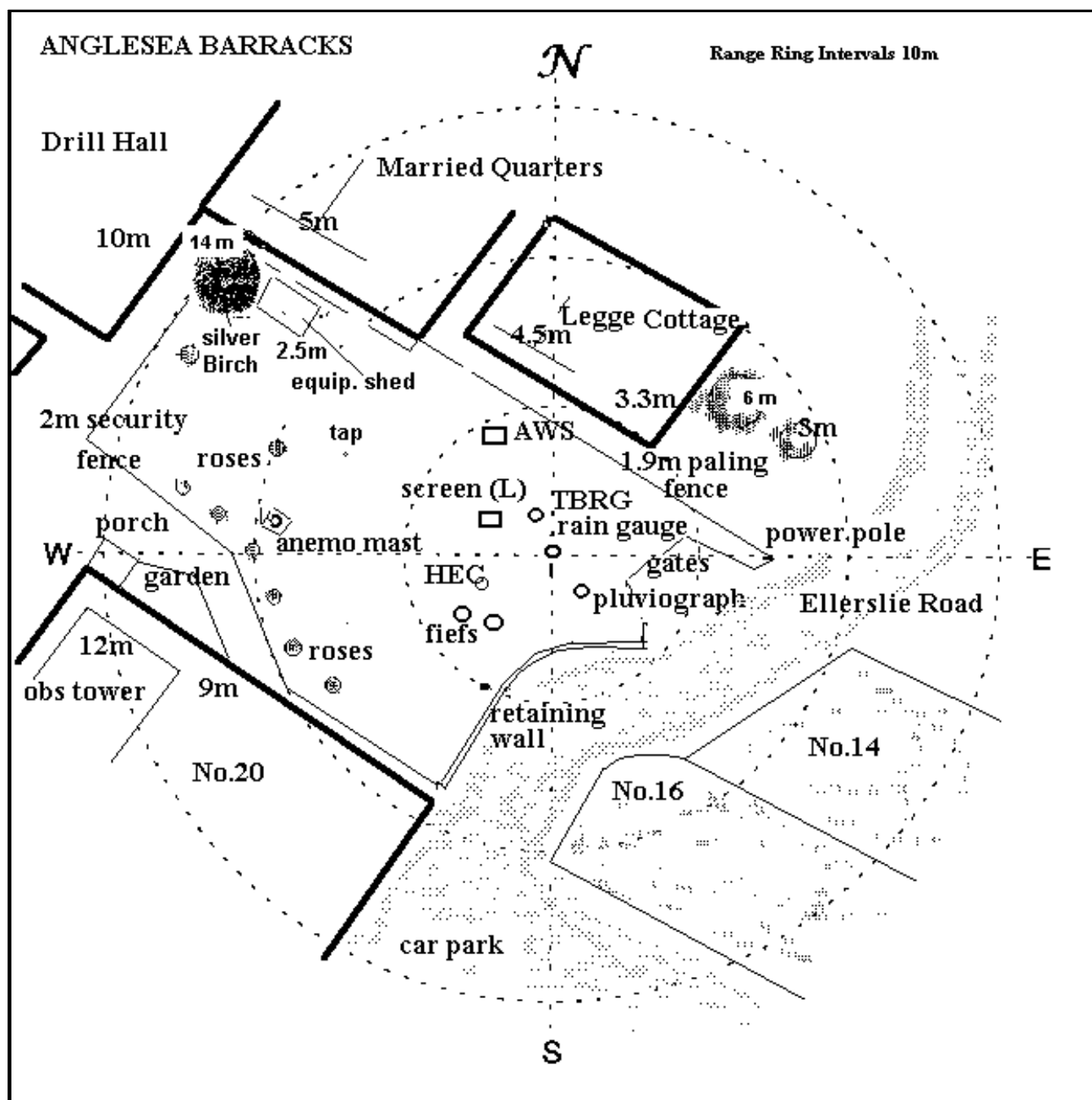
Prepared by the Bureau of Meteorology.

Contact us by phone on (03) 9669 4082, by fax on (03) 9669 4515, or by email on [climatedata@bom.gov.au](mailto:climatedata@bom.gov.au)

Station metadata is compiled for a range of internal purposes and varies in quality and completeness. The Bureau cannot provide any warranty nor accept any liability for this information. © Copyright Commonwealth of Australia 2025, Bureau of Meteorology.

<b>Station:</b>	HOBART (ELLERSLIE ROAD)			<b>Location:</b>	HOBART (ELLERSLIE ROAD)			<b>State:</b>	TAS
<b>Bureau No.:</b>	094029	<b>WMO No.:</b>	94970	<b>Aviation ID:</b>	HBRO	<b>Opened:</b>	01 Jan 1882	<b>Current Status:</b>	Still open
<b>Latitude:</b>	-42.8897	<b>Longitude:</b>	147.3278	<b>Elevation:</b>	50.5 m	<b>Barometer Elev:</b>	51.4 m	<b>Metadata compiled:</b>	28 JUL 2025

## Instrument Location and Surrounding Features



Historical metadata for this site has not been quality controlled for accuracy and completeness. Data other than current station information, particularly earlier than 1998, should be considered accordingly. Information may not be complete, as backfilling of historical data is incomplete.

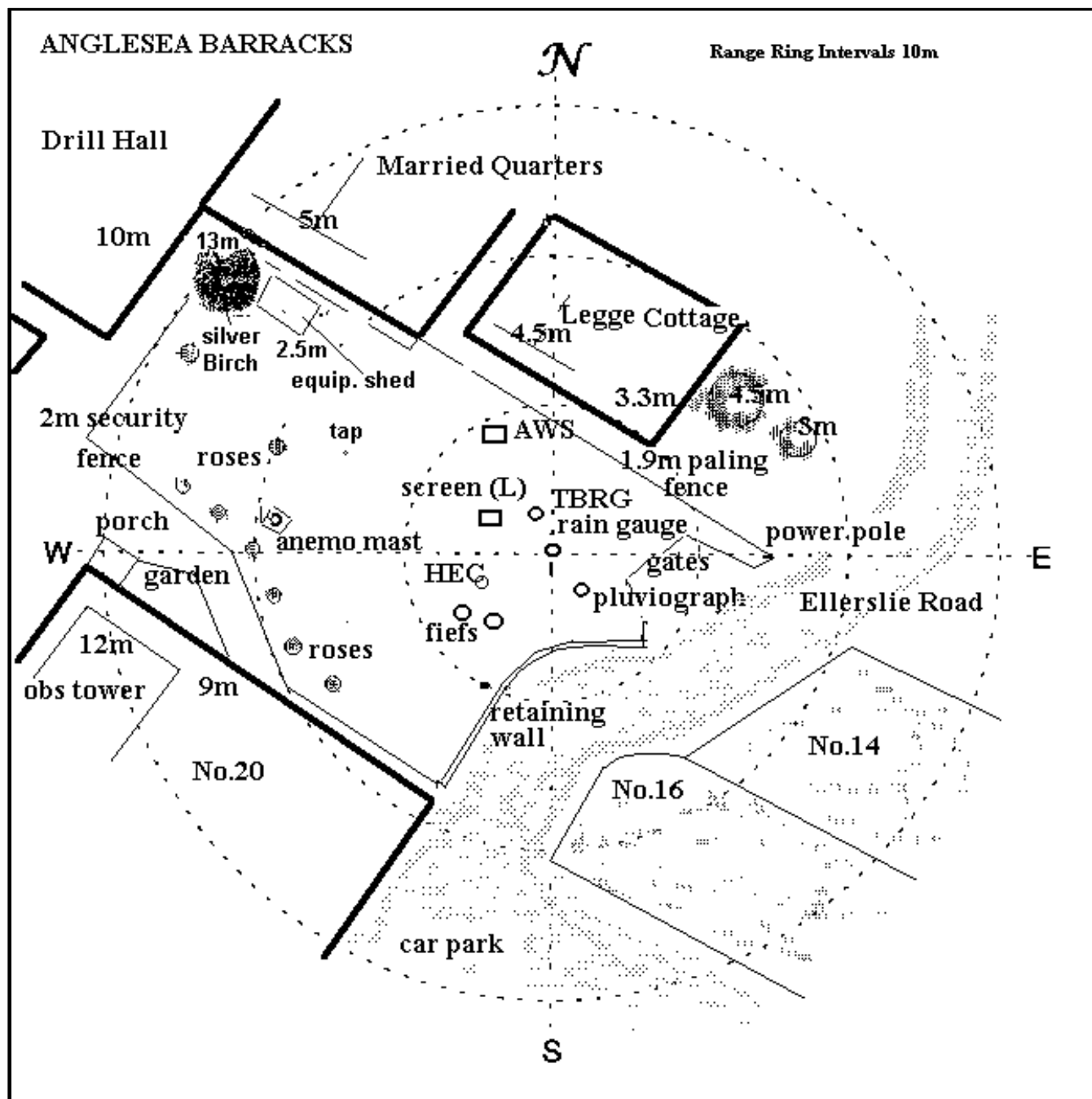
Contact us by phone on (03) 9669 4082, by fax on (03) 9669 4515, or by email on [climatedata@bom.gov.au](mailto:climatedata@bom.gov.au)

Station metadata is compiled for a range of internal purposes and varies in quality and completeness. The Bureau cannot provide any warranty nor accept any liability for this information. © Copyright Commonwealth of Australia 2025, Bureau of Meteorology. Page 10 of 10

## All History

<b>Station:</b>	HOBART (ELLERSLIE ROAD)			<b>Location:</b>	HOBART (ELLERSLIE ROAD)			<b>State:</b>	TAS
<b>Bureau No.:</b>	094029	<b>WMO No.:</b>	94970	<b>Aviation ID:</b>	HBRO	<b>Opened:</b>	01 Jan 1882	<b>Current Status:</b>	Still open
<b>Latitude:</b>	-42.8897	<b>Longitude:</b>	147.3278	<b>Elevation:</b>	50.5 m	<b>Barometer Elev:</b>	51.4 m	<b>Metadata compiled:</b>	28 JUL 2025

01/12/1995



Historical metadata for this site has not been quality controlled for accuracy and completeness. Data other than current station information, particularly earlier than 1998, should be considered accordingly. Information may not be complete, as backfilling of historical data is incomplete.

Contact us by phone on (03) 9669 4082, by fax on (03) 9669 4515, or by email on [climatedata@bom.gov.au](mailto:climatedata@bom.gov.au)

Station metadata is compiled for a range of internal purposes and varies in quality and completeness. The Bureau cannot provide any warranty nor accept any liability for this information. © Copyright Commonwealth of Australia 2025, Bureau of Meteorology. Page 10



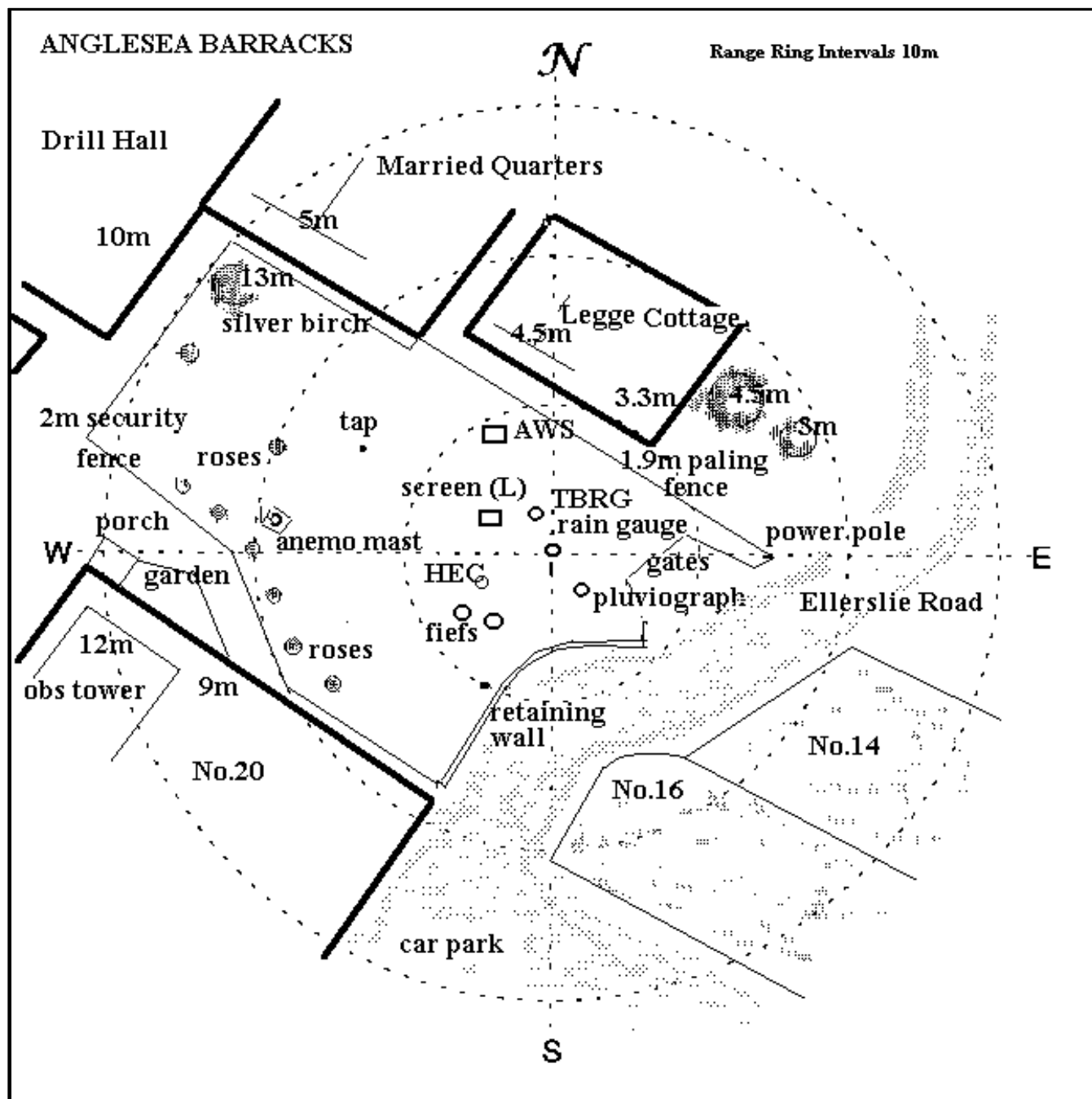
## Extended Climatological Station Metadata

All History

<b>Station:</b>	HOBART (ELLERSLIE ROAD)	<b>Location:</b>	HOBART (ELLERSLIE ROAD)	<b>State:</b>	TAS
<b>Bureau No.:</b>	094029	<b>WMO No.:</b>	94970	<b>Aviation ID:</b>	HBRO
<b>Latitude:</b>	-42.8897	<b>Longitude:</b>	147.3278	<b>Opened:</b>	01 Jan 1882
		<b>Elevation:</b>	50.5 m	<b>Barometer Elev:</b>	51.4 m
				<b>Current Status:</b>	Still open
				<b>Metadata compiled:</b>	28 JUL 2025

### Instrument Location and Surrounding Features

03/10/1995



Historical metadata for this site has not been quality controlled for accuracy and completeness. Data other than current station information, particularly earlier than 1998, should be considered accordingly. Information may not be complete, as backfilling of historical data is incomplete.

Prepared by the Bureau of Meteorology.

Contact us by phone on (03) 9669 4082, by fax on (03) 9669 4515, or by email on [climatedata@bom.gov.au](mailto:climatedata@bom.gov.au)

Station metadata is compiled for a range of internal purposes and varies in quality and completeness. The Bureau cannot provide any warranty nor accept any liability for this information. © Copyright Commonwealth of Australia 2025, Bureau of Meteorology.

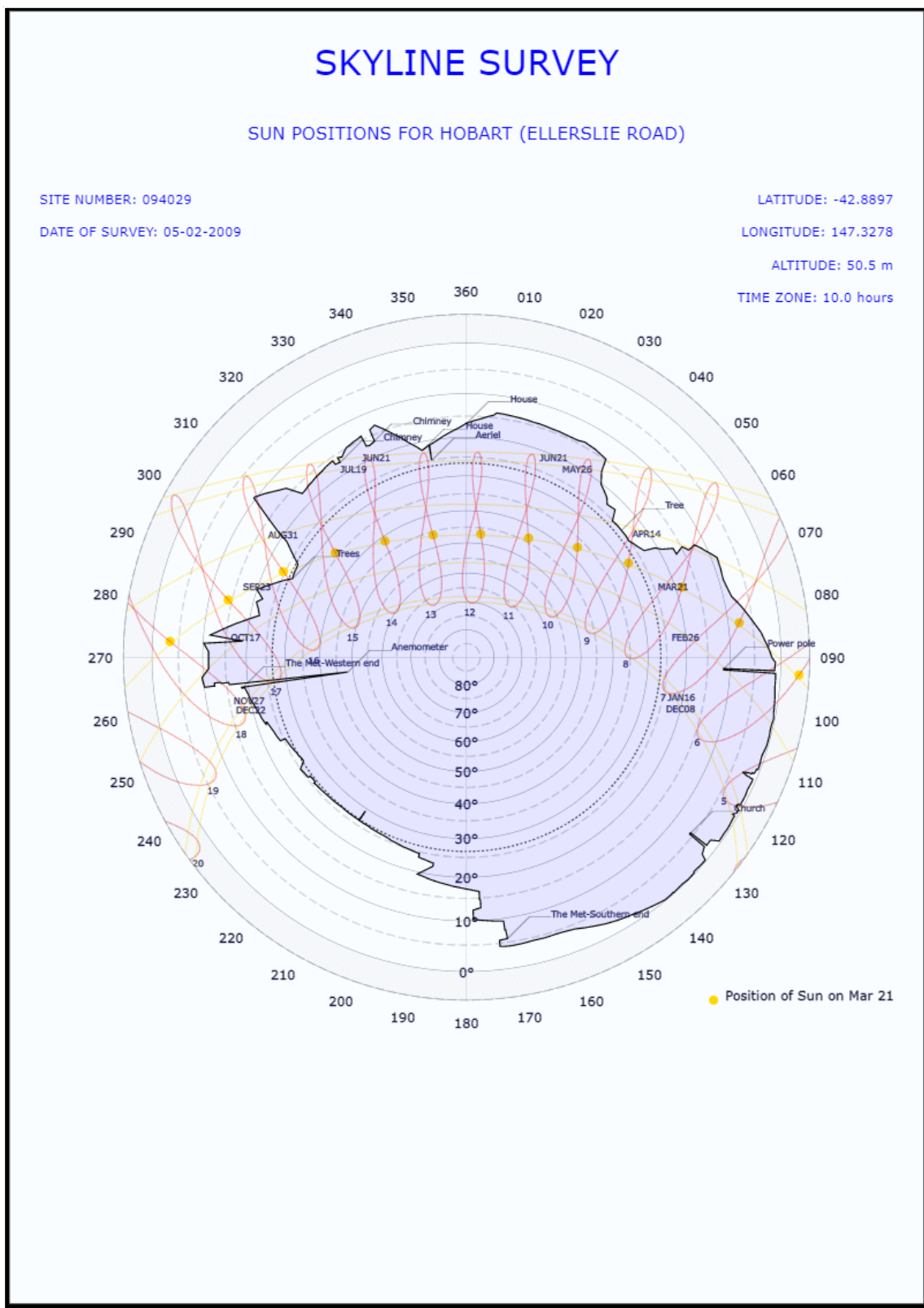
## Extended Climatological Station Metadata

### All History

<b>Station:</b>	HOBART (ELLERSLIE ROAD)	<b>Location:</b>	HOBART (ELLERSLIE ROAD)	<b>State:</b>	TAS
<b>Bureau No.:</b>	094029	<b>WMO No.:</b>	94970	<b>Aviation ID:</b>	HBRO
<b>Latitude:</b>	-42.8897	<b>Longitude:</b>	147.3278	<b>Elevation:</b>	50.5 m
				<b>Barometer Elev:</b>	51.4 m
				<b>Opened:</b>	01 Jan 1882
				<b>Current Status:</b>	Still open
				<b>Metadata compiled:</b>	28 JUL 2025

## Skyline Diagram

### 11/03/2020(most recent)



Historical metadata for this site has not been quality controlled for accuracy and completeness. Data other than current station information, particularly earlier than 1998, should be considered accordingly. Information may not be complete, as backfilling of historical data is incomplete.

Prepared by the Bureau of Meteorology.

Contact us by phone on (03) 9669 4082, by fax on (03) 9669 4515, or by email on [climatedata@bom.gov.au](mailto:climatedata@bom.gov.au)

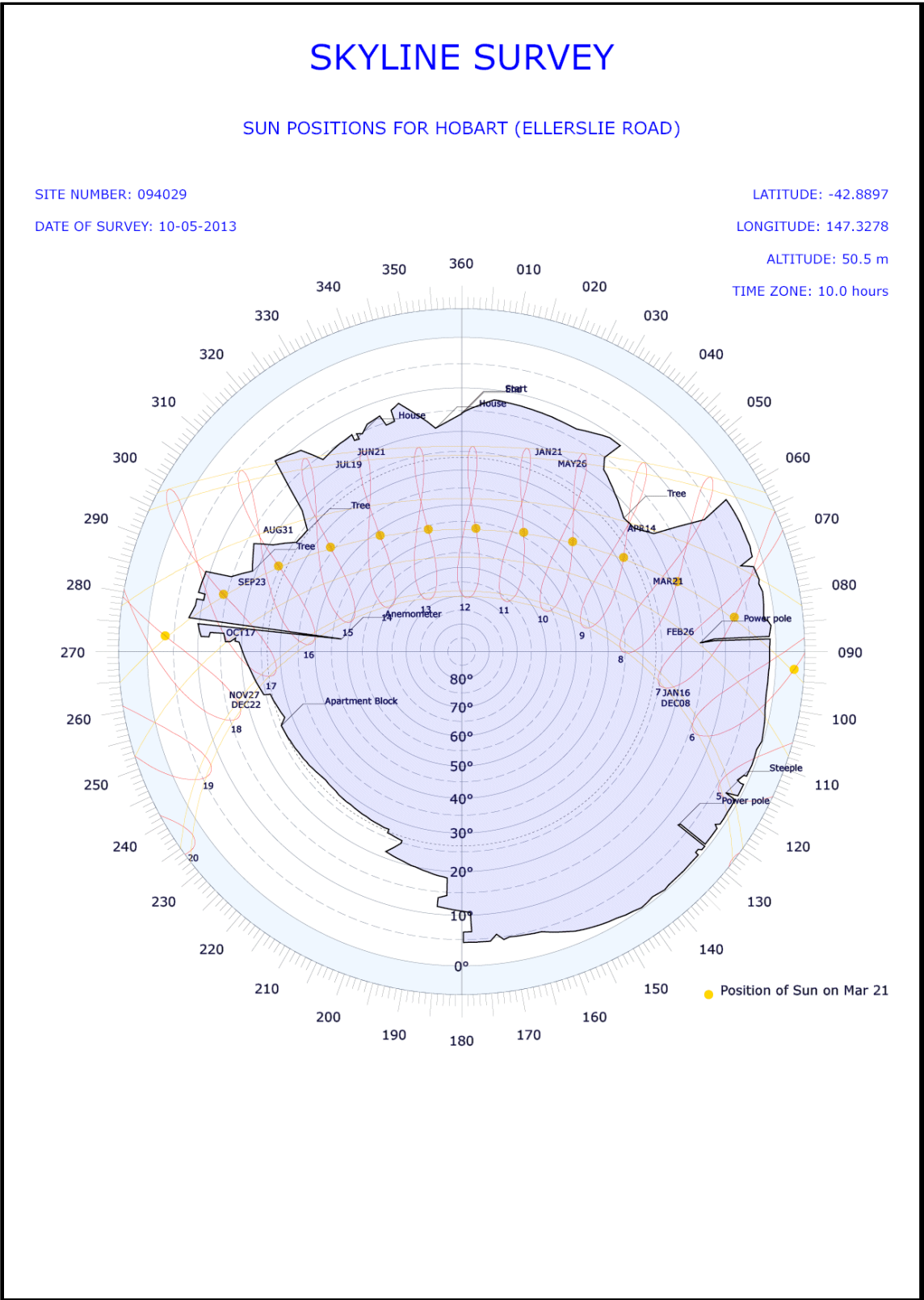
Station metadata is compiled for a range of internal purposes and varies in quality and completeness. The Bureau cannot provide any warranty nor accept any liability for this information. © Copyright Commonwealth of Australia 2025, Bureau of Meteorology.



Extended Climatological Station Metadata  
All History

Station: HOBART (ELLERSLIE ROAD)		Location: HOBART (ELLERSLIE ROAD)		State: TAS	
Bureau No.: 094029	WMO No.: 94970	Aviation ID: HBRO	Opened: 01 Jan 1882	Current Status: Still open	
Latitude: -42.8897	Longitude: 147.3278	Elevation: 50.5 m	Barometer Elev: 51.4 m	Metadata compiled: 28 JUL 2025	

Skyline Diagram  
10/05/2013



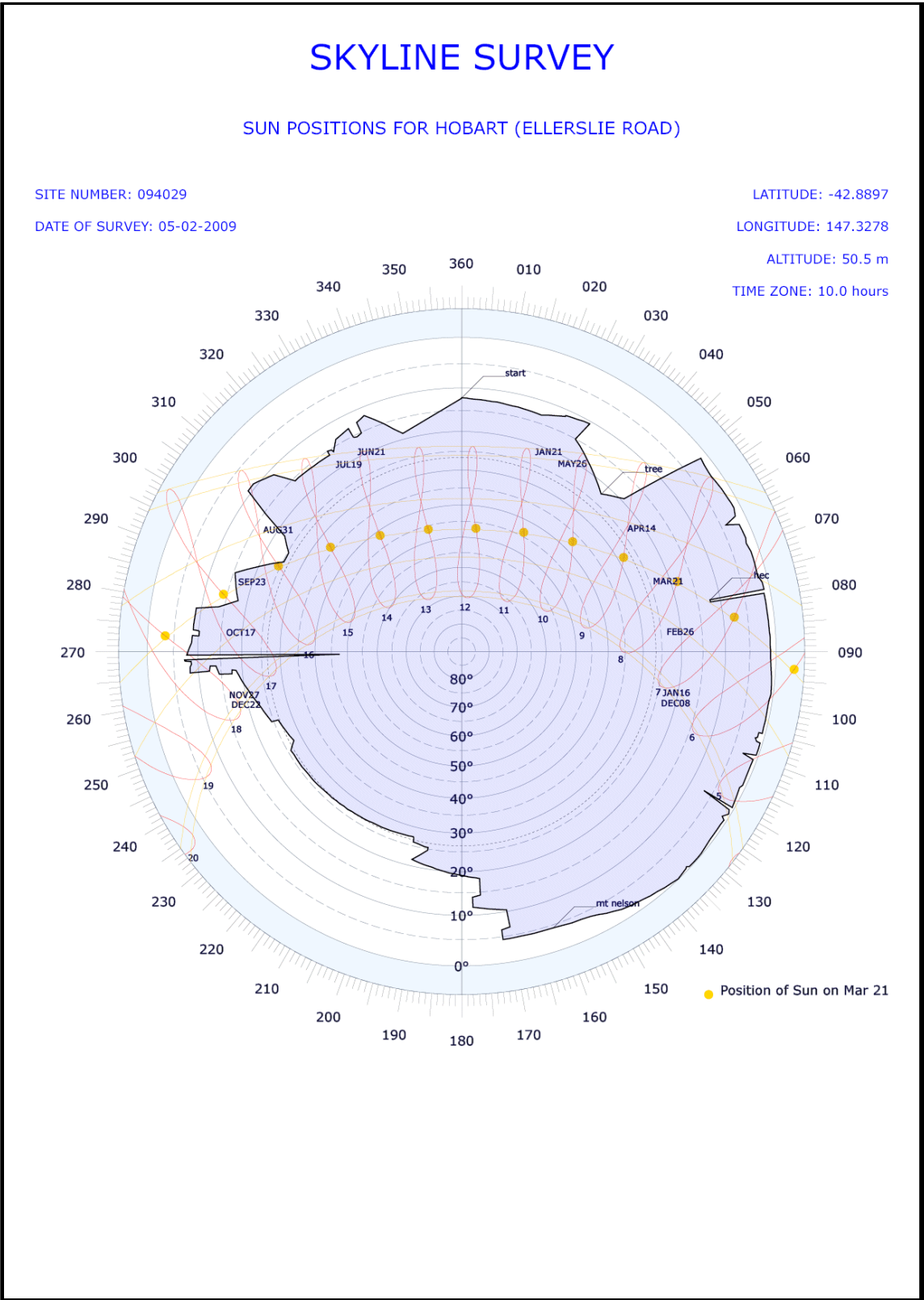
Historical metadata for this site has not been quality controlled for accuracy and completeness. Data other than current station information, particularly earlier than 1998, should be considered accordingly. Information may not be complete, as backfilling of historical data is incomplete.



Extended Climatological Station Metadata  
All History

<b>Station:</b> HOBART (ELLERSLIE ROAD)		<b>Location:</b> HOBART (ELLERSLIE ROAD)		<b>State:</b> TAS	
<b>Bureau No.:</b> 094029	<b>WMO No.:</b> 94970	<b>Aviation ID:</b> HBRO	<b>Opened:</b> 01 Jan 1882	<b>Current Status:</b> Still open	
<b>Latitude:</b> -42.8897	<b>Longitude:</b> 147.3278	<b>Elevation:</b> 50.5 m	<b>Barometer Elev:</b> 51.4 m	<b>Metadata compiled:</b> 28 JUL 2025	

Skyline Diagram  
29/02/2012



Historical metadata for this site has not been quality controlled for accuracy and completeness. Data other than current station information, particularly earlier than 1998, should be considered accordingly. Information may not be complete, as backfilling of historical data is incomplete.

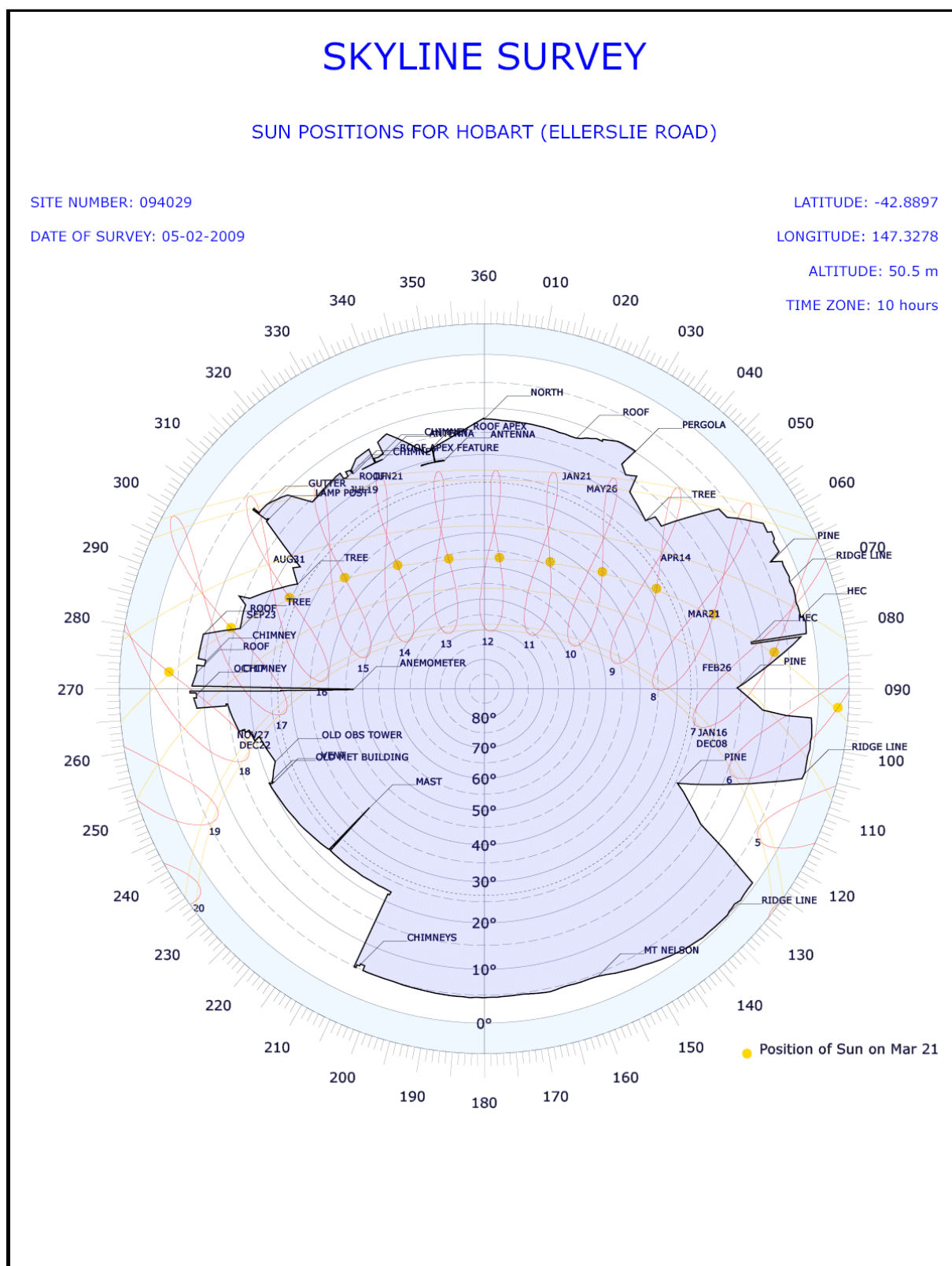
Prepared by the Bureau of Meteorology.

Contact us by phone on (03) 9669 4082, by fax on (03) 9669 4515, or by email on [climatedata@bom.gov.au](mailto:climatedata@bom.gov.au)

Station metadata is compiled for a range of internal purposes and varies in quality and completeness. The Bureau cannot provide any warranty nor accept any liability for this information. © Copyright Commonwealth of Australia 2025, Bureau of Meteorology.

<b>Station:</b>	HOBART (ELLERSLIE ROAD)			<b>Location:</b>	HOBART (ELLERSLIE ROAD)			<b>State:</b>	TAS
<b>Bureau No.:</b>	094029	<b>WMO No.:</b>	94970	<b>Aviation ID:</b>	HBRO	<b>Opened:</b>	01 Jan 1882	<b>Current Status:</b>	Still open
<b>Latitude:</b>	-42.8897	<b>Longitude:</b>	147.3278	<b>Elevation:</b>	50.5 m	<b>Barometer Elev:</b>	51.4 m	<b>Metadata compiled:</b>	28 JUL 2025

# Skyline Diagram



Historical metadata for this site has not been quality controlled for accuracy and completeness. Data other than current station information, particularly earlier than 1998, should be considered accordingly. Information may not be complete, as backfilling of historical data is incomplete.

Station metadata is compiled for a range of internal purposes and varies in quality and completeness. The Bureau cannot provide any warranty nor accept any liability for this information. © Copyright Commonwealth of Australia 2025, Bureau of Meteorology. Page 10

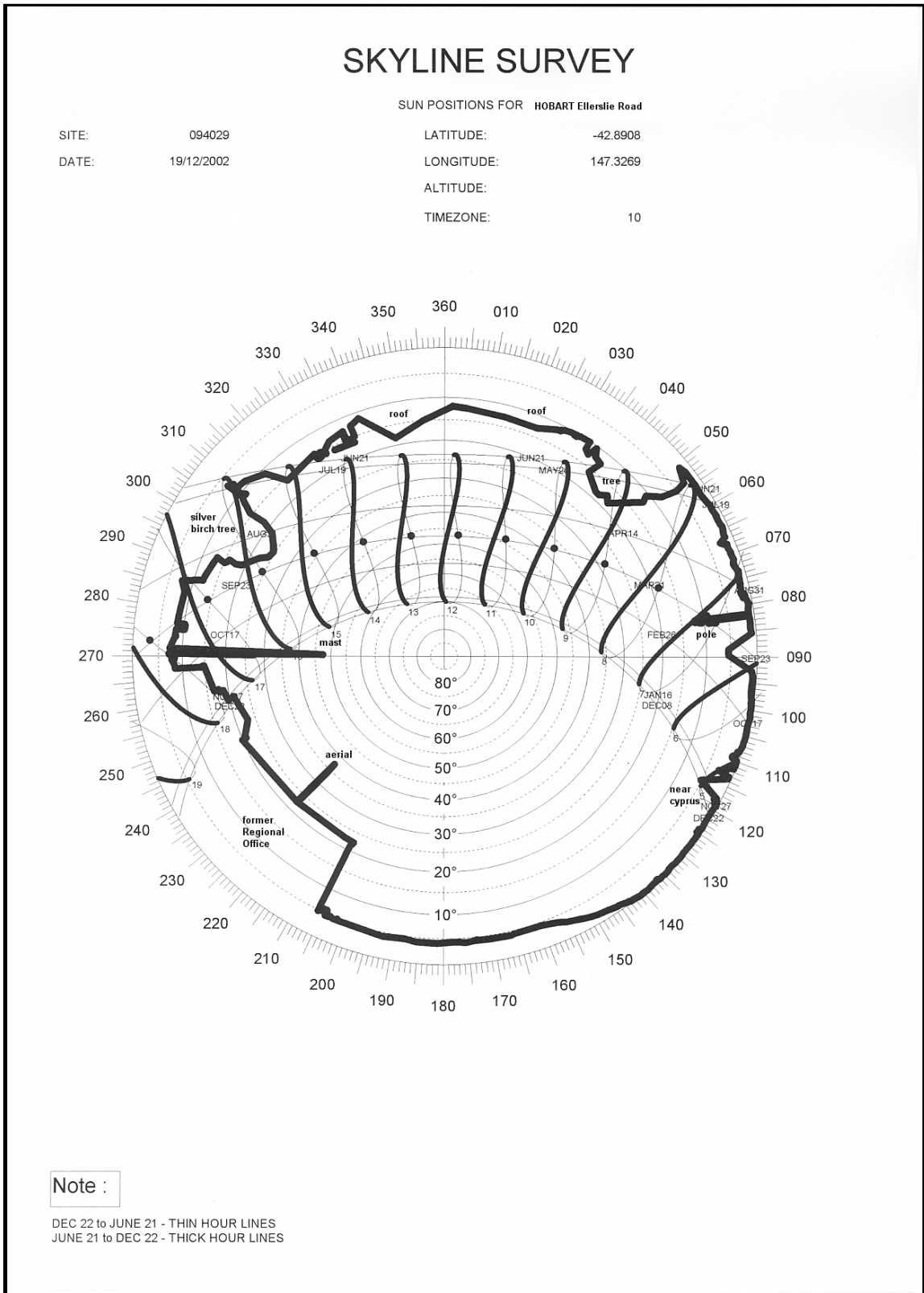


# Extended Climatological Station Metadata

## All History

<b>Station:</b>	HOBART (ELLERSLIE ROAD)		<b>Location:</b>	HOBART (ELLERSLIE ROAD)		<b>State:</b>	TAS		
<b>Bureau No.:</b>	094029	<b>WMO No.:</b>	94970	<b>Aviation ID:</b>	HBRO	<b>Opened:</b>	01 Jan 1882	<b>Current Status:</b>	Still open
<b>Latitude:</b>	-42.8897	<b>Longitude:</b>	147.3278	<b>Elevation:</b>	50.5 m	<b>Barometer Elev:</b>	51.4 m	<b>Metadata compiled:</b>	28 JUL 2025

# Skyline Diagram



Historical metadata for this site has not been quality controlled for accuracy and completeness. Data other than current station information, particularly earlier than 1998, should be considered accordingly. Information may not be complete, as backfilling of historical data is incomplete.

---

Prepared by the Bureau of Meteorology.

Contact us by phone on (03) 9669 4082, by fax on (03) 9669 4515, or by email on [climatedata@bom.gov.au](mailto:climatedata@bom.gov.au)

Station metadata is compiled for a range of internal purposes and varies in quality and completeness. The Bureau cannot provide any warranty nor accept any liability for this information. © Copyright Commonwealth of Australia 2025, Bureau of Meteorology. Page 1





Extended Climatological Station Metadata  
All History

<b>Station:</b> HOBART (ELLERSLIE ROAD)		<b>Location:</b> HOBART (ELLERSLIE ROAD)		<b>State:</b> TAS	
<b>Bureau No.:</b> 094029	<b>WMO No.:</b> 94970	<b>Aviation ID:</b> HBRO	<b>Opened:</b> 01 Jan 1882	<b>Current Status:</b>	Still open
<b>Latitude:</b> -42.8897	<b>Longitude:</b> 147.3278	<b>Elevation:</b> 50.5 m	<b>Barometer Elev:</b> 51.4 m	<b>Metadata compiled:</b>	28 JUL 2025

Station Observation Program Summary (Surface Observations) from 01/01/1882 to 03/11/2003

Current Observation	Continuous	Half Hourly	Hourly
Surface Observations	-	Y	Y

Current Observation	Program Type	12 AM	3 AM	6 AM	9 AM	12 PM	3 PM	6 AM	9 AM
Surface Observation	PERFORMED	Y	Y	Y	Y	Y	Y	Y	Y
Surface Observation	REPORTED	Y	Y	Y	Y	Y	Y	Y	Y
Surface Observation	SEASONAL	-	-	-	-	-	-	-	-

Station Observation Program Summary (Surface Observations) from 03/11/2003 to 25/05/2011

Current Observation	Continuous	Half Hourly	Hourly
Surface Observations	Y	Y	Y

Current Observation	Program Type	12 AM	3 AM	6 AM	9 AM	12 PM	3 PM	6 AM	9 AM
Surface Observation	PERFORMED	Y	Y	Y	Y	Y	Y	Y	Y
Surface Observation	REPORTED	Y	Y	Y	Y	Y	Y	Y	Y
Surface Observation	SEASONAL	-	-	-	-	-	-	-	-

Station Observation Program Summary (Surface Observations) 28 JUL 2025 (most recent)

Current Observation	Continuous	Half Hourly	Hourly
Surface Observations	Y	-	-

Current Observation	Program Type	12 AM	3 AM	6 AM	9 AM	12 PM	3 PM	6 AM	9 AM
Surface Observation	PERFORMED	Y	Y	Y	Y	Y	Y	Y	Y
Surface Observation	REPORTED	Y	Y	Y	Y	Y	Y	Y	Y
Surface Observation	SEASONAL	-	-	-	-	-	-	-	-

Historical metadata for this site has not been quality controlled for accuracy and completeness. Data other than current station information, particularly earlier than 1998, should be considered accordingly. Information may not be complete, as backfilling of historical data is incomplete.



## Extended Climatological Station Metadata

### All History

<b>Station:</b>	HOBART (ELLERSLIE ROAD)		<b>Location:</b>	HOBART (ELLERSLIE ROAD)		<b>State:</b>	TAS		
<b>Bureau No.:</b>	094029	<b>WMO No.:</b>	94970	<b>Aviation ID:</b>	HBRO	<b>Opened:</b>	01 Jan 1882	<b>Current Status:</b>	Still open
<b>Latitude:</b>	-42.8897	<b>Longitude:</b>	147.3278	<b>Elevation:</b>	50.5 m	<b>Barometer Elev:</b>	51.4 m	<b>Metadata compiled:</b>	28 JUL 2025

## Station Equipment History

### Equipment Install/Remove

#### Cloud Height (No Electronic History)

#### Humidity

27/JUL/2017 INSTALL Humidity Probe (Type Rotronics MP101A-T4-W4W S/N - 49513006) Surface Observations  
01/JAN/1939 INSTALL Thermohygrograph (Type Unknown S/N - Unknown) Surface Observations  
01/JUL/1967 REMOVE Thermohygrograph (Type Unknown S/N - Unknown) Surface Observations

#### Pressure Trend

31/JUL/1999 INSTALL Barograph (Type Weekly S/N - CMO99) Surface Observations  
04/APR/2011 REMOVE Barograph (Type Weekly S/N - CMO99) Surface Observations  
05/FEB/2007 REPLACE Barograph (Now Weekly S/N - CBM093) Surface Observations  
08/MAY/2007 REPLACE Barograph (Now Weekly S/N - CMO99) Surface Observations

#### Lightning (No Electronic History)

#### Sea Surface Temperature (No Electronic History)

#### Magnetic Bearing (No Electronic History)

#### Wind Direction

29/JUN/1992 INSTALL Anemometer (Type Synchronac Cups - Type 732 S/N - 71620) Surface Observations  
12/SEP/1995 INSTALL Anemometer (Type Synchronac Cups - Type 732 S/N - 71620) Surface Observations  
29/JUN/1992 INSTALL Anemometer (Type Synchronac Vane - Type 706 S/N - 71641) Surface Observations  
12/APR/1994 INSTALL Mast Anemometer (Type Pivot, Standard 20m S/N - NONE) Infrastructure  
02/SEP/1975 INSTALL Wind Run Anemometer (Type Unknown S/N - Unknown) Surface Observations  
12/SEP/1995 REMOVE Anemometer (Type Synchronac Cups - Type 732 S/N - 71620) Surface Observations  
01/NOV/1994 REMOVE Wind Run Anemometer (Type Unknown S/N - Unknown) Surface Observations  
22/MAR/2005 REPLACE Anemometer (Now Synchronac Cups - Type 732 S/N - 64123) Surface Observations  
06/JAN/2015 REPLACE Anemometer (Now Synchronac Cups - Type 732 S/N - 91676) Surface Observations  
22/MAR/2005 REPLACE Anemometer (Now Synchronac Vane - Type 706 S/N - NONE) Surface Observations  
01/MAY/2019 REPLACE Mast Anemometer (Now Pivot, Standard 20m S/N - POL24700) Infrastructure

#### Wet Bulb Temperature

29/JUN/1992 INSTALL Temperature Probe - Wet Bulb (Type Rosemount S/N - 07812) Surface Observations  
27/JUL/2017 REMOVE Temperature Probe - Wet Bulb (Type Temp Control TCBMP01 S/N - 10199) Surface Observations  
08/NOV/2007 REPLACE Temperature Probe - Wet Bulb (Now Temp Control TCBMP01 S/N - 10177) Surface Observations  
15/APR/2015 REPLACE Temperature Probe - Wet Bulb (Now Temp Control TCBMP01 S/N - 10199) Surface Observations  
01/JAN/1882 INSTALL Thermometer, Mercury, Wet Bulb (Type Dobbie S/N - CBM4472) Surface Observations  
04/APR/2011 REMOVE Thermometer, Mercury, Wet Bulb (Type Dobbie S/N - M1197) Surface Observations  
13/NOV/2000 REPLACE Thermometer, Mercury, Wet Bulb (Now Dobbie S/N - M1197) Surface Observations

#### Solar Radiation (Long Wave) (No Electronic History)

#### Spectral Radiation (No Electronic History)

#### Maximum Temperature

01/JAN/1882 INSTALL Thermometer, Mercury, Max (Type Dobbie S/N - CBM311) Surface Observations  
04/APR/2011 REMOVE Thermometer, Mercury, Max (Type Dobbie S/N - 15425) Surface Observations  
22/AUG/2006 REPLACE Thermometer, Mercury, Max (Now Dobbie S/N - 15425) Surface Observations  
13/NOV/2000 REPLACE Thermometer, Mercury, Max (Now Dobbie S/N - 19309) Surface Observations

#### Soil Temperature 10cm

01/JAN/1882 INSTALL Thermometer, Soil, 10cm (Type Dobros S/N - Unknown) Surface Observations  
04/APR/2011 REMOVE Thermometer, Soil, 10cm (Type Dobros S/N - Unknown) Surface Observations

Historical metadata for this site has not been quality controlled for accuracy and completeness. Data other than current station information, particularly earlier than 1998, should be considered accordingly. Information may not be complete, as backfilling of historical data is incomplete.

Prepared by the Bureau of Meteorology.

Contact us by phone on (03) 9669 4082, by fax on (03) 9669 4515, or by email on [climatedata@bom.gov.au](mailto:climatedata@bom.gov.au)

Station metadata is compiled for a range of internal purposes and varies in quality and completeness. The Bureau cannot provide any warranty nor accept any liability for this information. © Copyright Commonwealth of Australia 2025, Bureau of Meteorology.



Extended Climatological Station Metadata  
All History

<b>Station:</b> HOBART (ELLERSLIE ROAD)		<b>Location:</b> HOBART (ELLERSLIE ROAD)		<b>State:</b> TAS	
<b>Bureau No.:</b> 094029	<b>WMO No.:</b> 94970	<b>Aviation ID:</b> HBRO	<b>Opened:</b> 01 Jan 1882	<b>Current Status:</b>	Still open
<b>Latitude:</b> -42.8897	<b>Longitude:</b> 147.3278	<b>Elevation:</b> 50.5 m	<b>Barometer Elev:</b> 51.4 m	<b>Metadata compiled:</b>	28 JUL 2025

Station Equipment History (continued)

Equipment Install/Remove(Continued)

Soil Temperature 20cm

01/JAN/1882   INSTALL Thermometer, Soil, 20cm (Type Dobros S/N - Unknown) Surface Observations  
04/APR/2011   REMOVE Thermometer, Soil, 20cm (Type Dobros S/N - 0270785) Surface Observations  
21/MAR/2005   REPLACE Thermometer, Soil, 20cm (Now Dobros S/N - 0270785) Surface Observations  
15/MAR/2005   REPLACE Thermometer, Soil, 20cm (Now Dobros S/N - CBM689) Surface Observations

Soil Temperature 50cm (No Electronic History)

Snow Height (No Electronic History)

Soil Temperature 100cm (No Electronic History)

Sunshine Hours

11/MAY/1893   INSTALL Sunshine Recorder (Type Campbell-Stokes S/N - Unknown) Surface Observations  
19/DEC/1994   REMOVE Sunshine Recorder (Type Campbell-Stokes S/N - Unknown) Surface Observations

Wind Run

02/SEP/1975   INSTALL Wind Run Anemometer (Type Unknown S/N - Unknown) Surface Observations  
01/NOV/1994   REMOVE Wind Run Anemometer (Type Unknown S/N - Unknown) Surface Observations

Minimum Temperature

01/JAN/1882   INSTALL Thermometer, Alcohol, Min (Type Dobbie S/N - M5153) Surface Observations  
04/APR/2011   REMOVE Thermometer, Alcohol, Min (Type Dobbie S/N - M2652) Surface Observations  
30/MAY/2000   REPLACE Thermometer, Alcohol, Min (Now Dobbie S/N - 14477) Surface Observations  
13/NOV/2000   REPLACE Thermometer, Alcohol, Min (Now Dobbie S/N - 19670) Surface Observations  
11/JUN/1998   REPLACE Thermometer, Alcohol, Min (Now Dobbie S/N - M1619) Surface Observations  
31/JAN/2001   REPLACE Thermometer, Alcohol, Min (Now Dobbie S/N - M2652) Surface Observations

Terrestrial Minimum Temperature

01/JAN/1882   INSTALL Thermometer, Terrestrial, Min (Type Unknown S/N - Unknown) Surface Observations  
04/APR/2011   REMOVE Thermometer, Terrestrial, Min (Type Dobbie S/N - M1682) Surface Observations  
04/FEB/2002   REPLACE Thermometer, Terrestrial, Min (Now Dobbie S/N - 12800) Surface Observations  
12/APR/1999   REPLACE Thermometer, Terrestrial, Min (Now Dobbie S/N - 13329) Surface Observations  
16/DEC/1999   REPLACE Thermometer, Terrestrial, Min (Now Dobbie S/N - 14471) Surface Observations  
09/JAN/2002   REPLACE Thermometer, Terrestrial, Min (Now Dobbie S/N - 15657) Surface Observations  
12/OCT/2000   REPLACE Thermometer, Terrestrial, Min (Now Dobbie S/N - 17029) Surface Observations  
28/SEP/1999   REPLACE Thermometer, Terrestrial, Min (Now Dobbie S/N - 17056) Surface Observations  
12/JUN/2001   REPLACE Thermometer, Terrestrial, Min (Now Dobbie S/N - 20679) Surface Observations  
28/APR/2003   REPLACE Thermometer, Terrestrial, Min (Now Dobbie S/N - 5253) Surface Observations  
16/JAN/2003   REPLACE Thermometer, Terrestrial, Min (Now Dobbie S/N - CBM4499) Surface Observations  
01/APR/2002   REPLACE Thermometer, Terrestrial, Min (Now Dobbie S/N - CBM5309) Surface Observations  
06/NOV/2000   REPLACE Thermometer, Terrestrial, Min (Now Dobbie S/N - M1619) Surface Observations  
17/SEP/2003   REPLACE Thermometer, Terrestrial, Min (Now Dobbie S/N - M1682) Surface Observations  
12/MAY/1999   REPLACE Thermometer, Terrestrial, Min (Now Dobbie S/N - M2665) Surface Observations

Visibility (No Electronic History)

Soil Temperature 5cm (No Electronic History)

Sub Surface Temperature (No Electronic History)

Electrical Conductivity (No Electronic History)

Oxygen Content (No Electronic History)

RF Reflectivity (No Electronic History)

Historical metadata for this site has not been quality controlled for accuracy and completeness. Data other than current station information, particularly earlier than 1998, should be considered accordingly. Information may not be complete, as backfilling of historical data is incomplete.

Prepared by the Bureau of Meteorology.

Contact us by phone on (03) 9669 4082, by fax on (03) 9669 4515, or by email on [climatedata@bom.gov.au](mailto:climatedata@bom.gov.au)

Station metadata is compiled for a range of internal purposes and varies in quality and completeness. The Bureau cannot provide any warranty nor accept any liability for this information. © Copyright Commonwealth of Australia 2025, Bureau of Meteorology.



Extended Climatological Station Metadata  
All History

<b>Station:</b>	HOBART (ELLERSLIE ROAD)		<b>Location:</b>	HOBART (ELLERSLIE ROAD)		<b>State:</b>	TAS
<b>Bureau No.:</b>	094029	<b>WMO No.:</b>	94970	<b>Aviation ID:</b>	HBRO	<b>Opened:</b>	01 Jan 1882
<b>Latitude:</b>	-42.8897	<b>Longitude:</b>	147.3278	<b>Elevation:</b>	50.5 m	<b>Barometer Elev:</b>	51.4 m
<b>Current Status:</b>							Still open
<b>Metadata compiled:</b>							28 JUL 2025

Station Equipment History (continued)

Equipment Install/Remove(Continued)

Total Column Ozone Amount (No Electronic History)

Pressure

29/JUN/1992 INSTALL Barometer (Type Vaisala PA11A S/N - 458186) Surface Observations  
03/MAY/2011 REPLACE Barometer (Now Vaisala PTB220B S/N - D1610047) Surface Observations

Evaporation

01/MAR/1910 INSTALL Evaporation Pan (Type Class A S/N - Unknown) Surface Observations  
01/NOV/1994 REMOVE Evaporation Pan (Type Class A S/N - Unknown) Surface Observations

Rainfall

01/JAN/1911 INSTALL Pluviograph (Type Dines syphoning S/N - 136B/57) Rainfall Intensity  
01/JAN/2008 REMOVE Pluviograph (Type Dines syphoning S/N - CMO5) Rainfall Intensity  
01/APR/2001 REPLACE Pluviograph (Now Dines syphoning S/N - CMO5) Rainfall Intensity  
01/JAN/1882 INSTALL Raingauge (Type 203 mm (8in) - 200mm capacity S/N - NONE) Surface Observations  
29/JUN/1992 INSTALL Raingauge (Type HS TB3A-0.2 S/N - 95-076) Surface Observations  
04/APR/2011 REMOVE Raingauge (Type 203 mm (8in) - 200mm capacity S/N - NONE) Surface Observations  
10/APR/2014 REPLACE Raingauge (Now Rimco 7499 TBRG S/N - 77120) Rainfall Intensity  
10/APR/2014 REPLACE Raingauge (Now Rimco 7499 TBRG S/N - 77120) Surface Observations  
18/JUL/2008 REPLACE Raingauge (Now Rimco 7499 TBRG S/N - 90192) Rainfall Intensity  
18/JUL/2008 REPLACE Raingauge (Now Rimco 7499 TBRG S/N - 90192) Surface Observations  
12/MAY/1998 REPLACE Raingauge (Now Rimco 8020 TBRG S/N - 75526) Rainfall Intensity  
12/MAY/1998 REPLACE Raingauge (Now Rimco 8020 TBRG S/N - 75526) Surface Observations  
26/APR/1996 SHARE Raingauge (Type HS TB3A-0.2 S/N - 95-076) Rainfall Intensity  
26/APR/1996 SHARE Raingauge (Type Rimco 7499 TBRG S/N - 90192) Rainfall Intensity  
26/APR/1996 SHARE Raingauge (Type Rimco 8020 TBRG S/N - 75526) Rainfall Intensity  
21/AUG/2020 UNSHARE Raingauge (Type Rimco 7499 TBRG S/N - 77120) Rainfall Intensity

River Height (No Electronic History)

Solar Radiation (No Electronic History)

Solar Radiation (Direct) (No Electronic History)

Turbidity (No Electronic History)

Sea Water Level (No Electronic History)

Sea Water Temperature (No Electronic History)

Wind Speed

29/JUN/1992 INSTALL Anemometer (Type Synchrotac Cups - Type 732 S/N - 71620) Surface Observations  
12/SEP/1995 INSTALL Anemometer (Type Synchrotac Cups - Type 732 S/N - 71620) Surface Observations  
29/JUN/1992 INSTALL Anemometer (Type Synchrotac Vane - Type 706 S/N - 71641) Surface Observations  
12/APR/1994 INSTALL Mast Anemometer (Type Pivot, Standard 20m S/N - NONE) Infrastructure  
02/SEP/1975 INSTALL Wind Run Anemometer (Type Unknown S/N - Unknown) Surface Observations  
12/SEP/1995 REMOVE Anemometer (Type Synchrotac Cups - Type 732 S/N - 71620) Surface Observations  
01/NOV/1994 REMOVE Wind Run Anemometer (Type Unknown S/N - Unknown) Surface Observations  
22/MAR/2005 REPLACE Anemometer (Now Synchrotac Cups - Type 732 S/N - 64123) Surface Observations  
06/JAN/2015 REPLACE Anemometer (Now Synchrotac Cups - Type 732 S/N - 91676) Surface Observations  
22/MAR/2005 REPLACE Anemometer (Now Synchrotac Vane - Type 706 S/N - NONE) Surface Observations  
01/MAY/2019 REPLACE Mast Anemometer (Now Pivot, Standard 20m S/N - POL24700) Infrastructure

Air Temperature

Historical metadata for this site has not been quality controlled for accuracy and completeness. Data other than current station information, particularly earlier than 1998, should be considered accordingly. Information may not be complete, as backfilling of historical data is incomplete.

Prepared by the Bureau of Meteorology.

Contact us by phone on (03) 9669 4082, by fax on (03) 9669 4515, or by email on [climatedata@bom.gov.au](mailto:climatedata@bom.gov.au)

Station metadata is compiled for a range of internal purposes and varies in quality and completeness. The Bureau cannot provide any warranty nor accept any liability for this information. © Copyright Commonwealth of Australia 2025, Bureau of Meteorology.



Extended Climatological Station Metadata  
All History

<b>Station:</b> HOBART (ELLERSLIE ROAD)		<b>Location:</b> HOBART (ELLERSLIE ROAD)		<b>State:</b> TAS	
<b>Bureau No.:</b> 094029	<b>WMO No.:</b> 94970	<b>Aviation ID:</b> HBRO	<b>Opened:</b> 01 Jan 1882	<b>Current Status:</b>	Still open
<b>Latitude:</b> -42.8897	<b>Longitude:</b> 147.3278	<b>Elevation:</b> 50.5 m	<b>Barometer Elev:</b> 51.4 m	<b>Metadata compiled:</b>	28 JUL 2025

Station Equipment History (continued)

Equipment Install/Remove(Continued)

27/JUL/2017 INSTALL Humidity Probe (Type Rotronics MP101A-T4-W4W S/N - 49513006) Surface Observations  
29/JUN/1992 INSTALL Temperature Probe - Dry Bulb (Type Rosemount S/N - 07478) Surface Observations  
08/NOV/2007 REPLACE Temperature Probe - Dry Bulb (Now Temp Control TCBMP01 S/N - 10238) Surface Observations  
01/JAN/1939 INSTALL Thermohygrograph (Type Unknown S/N - Unknown) Surface Observations  
01/JUL/1967 REMOVE Thermohygrograph (Type Unknown S/N - Unknown) Surface Observations  
01/JAN/1882 INSTALL Thermometer, Mercury, Dry Bulb (Type Dobbie S/N - M3057) Surface Observations  
04/APR/2011 REMOVE Thermometer, Mercury, Dry Bulb (Type Dobbie S/N - 16723) Surface Observations  
31/JAN/2001 REPLACE Thermometer, Mercury, Dry Bulb (Now Dobbie S/N - 16723) Surface Observations  
13/NOV/2000 REPLACE Thermometer, Mercury, Dry Bulb (Now Dobbie S/N - M5483) Surface Observations

Surface Inclination (No Electronic History)

The following table summarises information on field performance checks available electronically over the period indicated. The number of instances an instrument was found to fail field performance checks should only be used as a guide. A system of data quality flags is implemented by the Bureau of Meteorology to indicate the data quality of an observation as determined by a mutli-stage quality control process.

Available Date Range	Element	Fail Field Performance Check
27/JUL/2017 - 28/APR/2021	Humidity	0
23/SEP/2003 - 17/NOV/2008	Pressure Trend	0
06/JAN/1998 - 28/APR/2021	Wind Direction	1
06/JAN/1998 - 27/JUL/2017	Wet Bulb Temperature	3
05/APR/2000 - 28/MAY/2012	Maximum Temperature	0
11/JUL/2000 - 17/NOV/2008	Soil Temperature 10cm	0
11/JUL/2000 - 17/NOV/2008	Soil Temperature 20cm	0
05/APR/2000 - 28/MAY/2012	Minimum Temperature	0
05/APR/2000 - 17/NOV/2008	Terrestrial Minimum Temperature	1
06/JAN/1998 - 28/APR/2021	Pressure	3
06/JAN/1998 - 28/APR/2021	Rainfall	8
06/JAN/1998 - 28/APR/2021	Wind Speed	1
06/JAN/1998 - 28/APR/2021	Air Temperature	1

Station Detail Changes

01/FEB/2021 CLASSIFICATION AWS Priority 3 - Standard (SLP3-AWS)  
01/JUL/2011 CLASSIFICATION Australian Climate Observations Reference Network - Surface Air Temperature (ACORN-SAT)  
10/APR/2014 CLASSIFICATION CLIMAT Stations (CLC)  
10/JAN/2011 CLASSIFICATION Critical (ASOSCRIT)  
29/JUN/1992 CLASSIFICATION Fielden (FFD)  
28/MAY/2021 CLASSIFICATION Mastered in EAMS (EAMS)  
01/JUL/2017 CLASSIFICATION Observing Operations Hub - Hobart (OOH-H)  
21/MAR/2016 CLASSIFICATION Processed by ASOS (PBA)  
01/JUL/1998 CLASSIFICATION Regional Forecasting Centres (RFC)  
01/JUL/1998 CLASSIFICATION Surface Observations only (SO)  
01/JAN/1901 OBJECT Document/09402901011901

Historical metadata for this site has not been quality controlled for accuracy and completeness. Data other than current station information, particularly earlier than 1998, should be considered accordingly. Information may not be complete, as backfilling of historical data is incomplete.



Extended Climatological Station Metadata  
All History

<b>Station:</b>	HOBART (ELLERSLIE ROAD)		<b>Location:</b>	HOBART (ELLERSLIE ROAD)		<b>State:</b>	TAS
<b>Bureau No.:</b>	094029	<b>WMO No.:</b>	94970	<b>Aviation ID:</b>	HBRO	<b>Opened:</b>	01 Jan 1882
<b>Latitude:</b>	-42.8897	<b>Longitude:</b>	147.3278	<b>Elevation:</b>	50.5 m	<b>Barometer Elev:</b>	51.4 m
<b>Current Status:</b>							Still open
<b>Metadata compiled:</b>							28 JUL 2025

Station Equipment History (continued)

Station Detail Changes(Continued)

15/DEC/1964	OBJECT Document/094029641215sd
19/DEC/2002	OBJECT Document/SKYLINE DATA
29/FEB/2012	OBJECT Document/SKYLINE DATA
10/MAY/2013	OBJECT Document/SKYLINE DATA
05/FEB/2009	OBJECT Document/SKYLINE DATA
11/MAR/2020	OBJECT Document/SKYLINE DATA
11/MAR/2020	OBJECT Document/WMO SITING CLASSIFICATION
01/JAN/1882	STATION - (nondb seeding) Opened
01/JAN/1882	STATION - (nondb seeding) bar_ht Changed to 51.4
01/JAN/1882	STATION - (nondb seeding) bar_ht_deriv Changed to MAP 1:100 000
01/JAN/1882	STATION - (nondb seeding) name Changed to HOBART (ELLERSLIE ROAD)
01/JAN/1882	STATION - (nondb seeding) wmo_num Changed to 94970
31/OCT/1997	STATION aviation_id Changed to HBRO
01/JAN/1882	STATION latitude Changed to -42.8897Seeded from 1:25 000 Tasmap HOBART sheet number 5225 (Edition 3).
01/JAN/1882	STATION latlon_deriv Changed to GPS
01/JAN/1882	STATION longitude Changed to 147.3278Seeded from 1:25 000 Tasmap HOBART sheet number 5225 (Edition 3).
11/JUL/2000	STATION lu_0_100m Changed to City area, buildings > 10 metres (3 storey)
11/JUL/2000	STATION lu_100m_1km Changed to City area, buildings > 10 metres (3 storey)
11/JUL/2000	STATION lu_1km_10km Changed to City area, buildings > 10 metres (3 storey)
11/JUL/2000	STATION soil_type Changed to black soil
01/JAN/1882	STATION stn_ht Changed to 50.5
01/JAN/1882	STATION stn_ht_deriv Changed to MAP 1:25 000
11/JUL/2000	STATION surface_type Changed to fully covered by grass

System Changes

12/DEC/1977	SYSTEM Infrastructure Commenced
21/AUG/2020	SYSTEM Rainfall Intensity Ceased
01/JAN/1911	SYSTEM Rainfall Intensity Commenced
01/JAN/1882	SYSTEM Surface Observations Commenced

Historical metadata for this site has not been quality controlled for accuracy and completeness. Data other than current station information, particularly earlier than 1998, should be considered accordingly. Information may not be complete, as backfilling of historical data is incomplete.



## Notes on these metadata

The following notes have been compiled to assist with interpreting the metadata provided in this document. These notes are subject to change as the network evolves. Changes in station-specific metadata occur more frequently, both as recent changes are recorded and historical information is transferred from paper file to electronic database.

### Reliability of the metadata

The Commonwealth Bureau of Meteorology maintains information on more than 20,000 stations which have operated since observations began in the mid 1800s. The amount of information available for each of these sites and its associated uncertainty are influenced by a number of factors including the type and purpose of the station and the time over which it operated.

Early information about stations was held only on paper file. In 1998 a corporate electronic database was established to help maintain information about the network and its components. The number of parameters recorded about a station is now much greater than before this database was established. The national database has also helped improve consistency in the metadata through the implementation of predefined fields. As a result, and through the refinement of operating procedures, station metadata recorded since 1998 are of a higher overall standard than previously, although occasional omissions and errors are still possible.

The Bureau is part way through a task of entering historical information held on paper file into the corporate database. **Until this process is completed there will remain large gaps in the information contained in these metadata documents and considerable caution should be used when deriving conclusions from the metadata.** As an example, two consecutive entries about a rain gauge dated 50 years apart may appear in the equipment metadata. This may either mean that nothing happened to that instrument over the 50 years, or that information for the intervening period has yet to be entered into the database. Similarly, if no information was available about instruments at a site when it was first established, fields which were required to have a value present may have used the earliest information available as a best-guess estimate. Sometimes this was the metadata current when the database was established in 1998. In some instances there may be gaps in metadata relevant to the post 1998 period.

For the above reasons it is recommended that all metadata prior to 1998 be considered as indicative only, and used with caution, unless it has been quality controlled. The Bureau of Meteorology should be contacted if further information or confirmation of the data is required. Depending on the nature of the inquiry there may be a fee associated with this request. Contact details are provided in the telephone book for each capital city or the Bureau's web site at:  
<http://www.bom.gov.au>

The following pages contain explanatory notes for selected terms found in this document.

### Station Number

The Bureau of Meteorology station number uniquely specifies a station and is not intended to change over time, although on very rare occasions a station number may change or be deleted from the record (usually to correct an error). Generally a new station number is established if an existing station changes in a way that would affect the climate data record for that site (measured in terms of air temperature and precipitation). Significant station moves are an example of this.

Some stations also possess a World Meteorological Organization (WMO) station number. The WMO number is different to the Bureau of Meteorology number. It also uniquely specifies a station at any given time but can be reassigned to another station if the new station takes priority in the global reporting network. Only selected stations will have a WMO number. Significant stations may maintain their WMO number for many decades.

**Historical metadata for this site has not been quality controlled for accuracy and completeness. Data other than current station information, particularly earlier than 1998, should be considered accordingly. Information may not be complete, as backfilling of historical data is incomplete.**

Prepared by the Bureau of Meteorology.

Contact us by phone on (03) 9669 4082, by fax on (03) 9669 4515, or by email on [climatedata@bom.gov.au](mailto:climatedata@bom.gov.au)

Station metadata is compiled for a range of internal purposes and varies in quality and completeness. The Bureau cannot provide any warranty nor accept any liability for this information. © Copyright Commonwealth of Australia 2025, Bureau of Meteorology.



## Notes on these metadata

### Network Classification

<b>SUPPORTING the BASIC CLIMATE SERVICE</b>
Global Climate Observing System (GCOS)
GCOS Upper Air Network (GUAN)
GCOS Surface Network (GSN)
National Climate Network {not yet assigned}
Reference Climate Stations (RCS)
Regional Basic Climatological Network (RBCN)
CLIMAT Stations (CLC)
CLIMAT TEMP Stations (CLT)
<b>SUPPORTING the NATIONAL WEATHER WATCH SYSTEM</b>
WMO Global Observing System (GOS)
GOS Upper Air Network
GOS Satellite Network
Global Atmospheric Watch
Background Atmospheric Pollution Monitoring Network (BAPMON)
Basic Ozone Network
Basic Solar and Terrestrial Radiation Network
Regional Basic Synoptic Network (RBSN)
WMO Global Oceanic Observing System (GOOS)
<b>SUPPORTING the BASIC WEATHER SERVICE (BWS)</b>
BWS Land Network
Significant Land Locations
Capital City Mesonets
National Benchmark Network for Agrometeorology (NBNA)
BWS Marine Network
Significant Coastal Locations
Open Ocean Network
BWS Upper Air Network
Major Significant Locations
BWS Remote Sensing Network
Weather Watch Radar Network
Fire Weather Wind Mesonets
High Resolution Satellite
<b>SUPPORTING the BASIC HYDROLOGICAL SERVICE</b>
Regional Flood Warning Network
Water Resources Assessment Network
Global Hydrological Network
Global Terrestrial Observing System (GTOS)
World Hydrological Cycle Observing System (WHYCOS)
National Hydrological Network

Networks of stations are defined for a variety of purposes (as defined in above table).

Historical metadata for this site has not been quality controlled for accuracy and completeness. Data other than current station information, particularly earlier than 1998, should be considered accordingly. Information may not be complete, as backfilling of historical data is incomplete.

Prepared by the Bureau of Meteorology.

Contact us by phone on (03) 9669 4082, by fax on (03) 9669 4515, or by email on [climatedata@bom.gov.au](mailto:climatedata@bom.gov.au)

Station metadata is compiled for a range of internal purposes and varies in quality and completeness. The Bureau cannot provide any warranty nor accept any liability for this information. © Copyright Commonwealth of Australia 2025, Bureau of Meteorology.

## Notes on these metadata

### Network Classification Continued....

Stations may be included in several different networks, which may change over time. The table on the previous page lists current network classifications related to the scientific purpose of the network. Some of these networks - the GCOS network for instance - are components of a global network. Entries in the database for some networks may not be complete, thus not properly representing the status of the network. The composition of the network will usually change over time. While several of the networks have international significance, other network classifications have been developed to aid operational management.

### Station Purpose

The station purpose can be classified according to the observation program listed below. Parameters in brackets list some of the various different configurations which occur.

- Synoptic [Seasonal, River Height, Climatological, Telegraphic Rain, Aeronautical, Upper Air]
- Climatological [Seasonal, Telegraphic Rain]
- Aeronautical
- Rainfall [River Height]
- River Height
- Telegraphic Rain [Non-Telegraphic River Height, Telegraphic River Height]
- Non-Telegraphic Rain [Telegraphic River Height]
- Evaporation [Rainfall, River Height, Telegraphic River Height, Non-Telegraphic River Height, Telegraphic Rain, Non-Telegraphic Rain]
- Pluviograph [Rainfall, Telegraphic Rain, Non-Telegraphic Rain, River Height, Telegraphic River Height, Non-Telegraphic River Height]
- Radiation
- Lightning Flash Counter
- Public Information
- Local Conditions
- Radar Site
- Unclassified
- No Routine Observations

Note: Telegraphic observations are those which are sent by some electronic means be it a phone or telegram to the responsible Bureau office. It is a term which is historically linked to analogue non automatic data transmission.

### Station Observation Program Summary

#### Surface Observations

The following terms are used to describe the frequency of surface observations at a site. Historical observation programs will typically be missing for many sites until the database is backfilled with information.

Set a)

- Continuous Program
  - More than half hourly observations sent (eg an automatic weather station {AWS} which continuously transmits 10 minute observations). This will automatically include half hourly and hourly observations programs.
- Half hourly observations
  - Half hourly observations sent. This will automatically include hourly observations.
- Hourly observations
  - Hourly observations sent only. Stations report on non-synoptic hours (ie. 0100, 0200, 0400, 0500, etc)

**Historical metadata for this site has not been quality controlled for accuracy and completeness. Data other than current station information, particularly earlier than 1998, should be considered accordingly. Information may not be complete, as backfilling of historical data is incomplete.**

Prepared by the Bureau of Meteorology.

Contact us by phone on (03) 9669 4082, by fax on (03) 9669 4515, or by email on [climatedata@bom.gov.au](mailto:climatedata@bom.gov.au)

Station metadata is compiled for a range of internal purposes and varies in quality and completeness. The Bureau cannot provide any warranty nor accept any liability for this information. © Copyright Commonwealth of Australia 2025, Bureau of Meteorology.

## Notes on these metadata

### Surface observations continued....

#### Set b)

- Performed
  - Observations performed, instruments read and observations recorded
- Reported
  - Observations performed, instruments read and reported real time
- Seasonal
  - The program may only be performed during a defined season (such as Fire Weather observations) or the routine program may increase in reporting frequency and/or parameters. The program dates are currently modified at the start and end of each season for stations performing seasonal observations. Historically this was not always the case.

### Current Station Equipment Summary

Equipment listed in this metadata product is catalogued under one of systems listed below, appropriate to its application. The "Infrastructure" category has been included since it contains information about the mast height of an anemometer (if present).

- Flood Warning
- Infrastructure
- Radiation
- Rainfall Intensity
- Surface Observations
- Upper Air
- Weather Watch {RADAR}

### Station Equipment History

#### Equipment Install/Remove

One of four types of actions can be performed on an instrument in this listing:

**Install** - A new instrument is installed at the site. This can be either a completely new addition (eg the first barometer at the site), or the replacement of an existing instrument with a different type (eg replacing mercury barometer with electronic barometer)

**Remove** - An instrument can be removed either when it is no longer necessary to measure a particular element, or when the element is to be measured by an instrument of a different type ( see under "Install" above)

**Replace** - This occurs when one instrument is replaced with another of the same type (eg Kew pattern mercury barometer replacing another Kew pattern mercury barometer)

**Share** - The same instrument is used for observations under two (or more) systems (eg a rain gauge may be used within both Surface Observations and Rainfall Intensity systems)

**Unshare** - The instrument is no longer shared between systems

Historical metadata for this site has not been quality controlled for accuracy and completeness. Data other than current station information, particularly earlier than 1998, should be considered accordingly. Information may not be complete, as backfilling of historical data is incomplete.

Prepared by the Bureau of Meteorology.

Contact us by phone on (03) 9669 4082, by fax on (03) 9669 4515, or by email on [climatedata@bom.gov.au](mailto:climatedata@bom.gov.au)

Station metadata is compiled for a range of internal purposes and varies in quality and completeness. The Bureau cannot provide any warranty nor accept any liability for this information. © Copyright Commonwealth of Australia 2025, Bureau of Meteorology.

## Notes on these metadata

### Calibration

During a site inspection an instrument will be calibrated as either being within or not within the specified tolerance in accuracy.

Where a quantitative calibration result can be achieved by comparison to a transfer standard (eg barometer comparisons and tipping bucket rain gauge calibrations), the instrument will be recorded as being within or outside the required tolerance. Instruments (such as 203mm rain gauges, screens and evaporation pans) where quantitative calibrations cannot be derived should be regarded as meeting specifications when the instrument is in 'good working order'.

This product provides a summary table of the number of times an instrument was found to be out of calibration

### Station Detail Changes

This set of metadata indicates when some aspect of the general information about a station has changed.

#### - STATION

Metadata which are categorised as pertaining to STATION are items of (textual) information describing a specific attribute of the station. A reference to (nondB seeding) indicates initial information of this field has been sourced from a previous database.

#### Station position

##### - Latitude and longitude

Derivation of station latitude and longitude, defined by the location of the rain gauge when it is present, has changed over time. Current practice is to locate or verify open and operational station latitude and longitude based on Global Positioning System equipment. Methods used to locate a station as described in this product (latlon\_deriv) are as follows: GPS, MAP 1:10000, MAP 1:12500, MAP 1:25000, MAP 1:50000, MAP 1:100000, MAP 1:250000, SURVEY, and Unknown (which is more commonly represented by a null value). The field latlon\_error should be used with caution as the method of determining this value has been interpreted in different ways over time.

##### - Height

Determination of heights for observing sites is by survey where possible. Otherwise height may be determined using a Digital Aneroid Barometer and a known surveyed point, or derived from map contours. The source of height is provided in the corresponding parameter with a suffix of "\_deriv".

Heights which may appear in these metadata are:

- aero\_ht
  - The official elevation of the aerodrome which normally corresponds to the altitude of the highest threshold of the runways at that airport;
- bar\_ht
  - this represents the height of the mercury barometer cistern or the digital aneroid barometer above mean sea level (MSL);
- stn\_ht
  - this normally represents the height of the rain gauge above MSL

**Historical metadata for this site has not been quality controlled for accuracy and completeness. Data other than current station information, particularly earlier than 1998, should be considered accordingly. Information may not be complete, as backfilling of historical data is incomplete.**

Prepared by the Bureau of Meteorology.

Contact us by phone on (03) 9669 4082, by fax on (03) 9669 4515, or by email on [climatedata@bom.gov.au](mailto:climatedata@bom.gov.au)

Station metadata is compiled for a range of internal purposes and varies in quality and completeness. The Bureau cannot provide any warranty nor accept any liability for this information. © Copyright Commonwealth of Australia 2025, Bureau of Meteorology.



## Notes on these metadata

### - Land Use

To assist the long term understanding of climate change it is important to be able to determine the differences over time which are attributed to variations in the climate. Since land use has an effect on the micro climate around the site, and changes in land use will therefore affect the climate record, it is important that the characteristics of the site are monitored. Soil types are recorded as they affect the land use and also add to the knowledge of the site details.

#### Defined Land use Types.

- Non-vegetated (barren, desert)
- Coastal or Island
- Forest
- Open farmland, grassland or tundra
- Small town, less than 1000 population
- Town 1000 to 10,000 population
- City area with buildings less than 10 metres (3 stories)
- City area with buildings greater than 10 metres (3 stories)
- Airport

The land use code is entered on the station inspection form in the ranges 0 to 100 m, 100 to 1 km and 1km to 10 km; ie:

- lu\_0\_100m: Land Use 0 to 100 metres from the enclosure
- lu\_100m\_1km: Land Use 100 metres to 1 kilometre
- lu\_1km\_10km: Land Use 1 kilometre to 10 kilometres

#### Defined Soil Type (At Enclosure).

- unable to determine
- sand
- black soil
- clay
- rock
- red soil
- other

#### Surface Type (At Enclosure).

- unable to determine
- fully covered by grass
- mostly covered by grass
- partly covered by grass
- bare ground
- sand
- concrete
- asphalt
- rock
- other

**Historical metadata for this site has not been quality controlled for accuracy and completeness. Data other than current station information, particularly earlier than 1998, should be considered accordingly. Information may not be complete, as backfilling of historical data is incomplete.**

Prepared by the Bureau of Meteorology.

Contact us by phone on (03) 9669 4082, by fax on (03) 9669 4515, or by email on [climatedata@bom.gov.au](mailto:climatedata@bom.gov.au)

Station metadata is compiled for a range of internal purposes and varies in quality and completeness. The Bureau cannot provide any warranty nor accept any liability for this information. © Copyright Commonwealth of Australia 2025, Bureau of Meteorology.